Drawing on the Land

A collection of works in Landscape Architecture
Across British Columbia

Perspective by Daniel Roehr

British Columbia
LANDSCAPE ARCHITECTS



Altadore School Playground Concept, Calgary, AB

Tanya Goertzen, Inactive #338

British Columbia
LANDSCAPE ARCHITECTS

Willow Creek Estate Community Bridge Concept, Bearspaw, AB

Tanya Goertzen, Inactive #338

British Columbia
LANDSCAPE ARCHITECTS

Grand Prairie Regional College Campus Expansion Concept, Grand Prairie, AB

Tanya Goertzen, Inactive #338

British Columbia
LANDSCAPE ARCHITECTS

East Village Street Concept 1, Calgary, AB

Tanya Goertzen, Inactive #338

British Columbia
LANDSCAPE ARCHITECTS

East Village Street Concept 2, Calgary, AB

Tanya Goertzen, Inactive #338

British Columbia
LANDSCAPE ARCHITECTS

Westbrook ï UBC, Vancouver, BC
Senga Lindsay, MBCSLA #239

British Columbia
LANDSCAPE ARCHITECTS

Abbotsford Collegiate, Abbotsford, BC

Robert Powers, MBCSLA #191

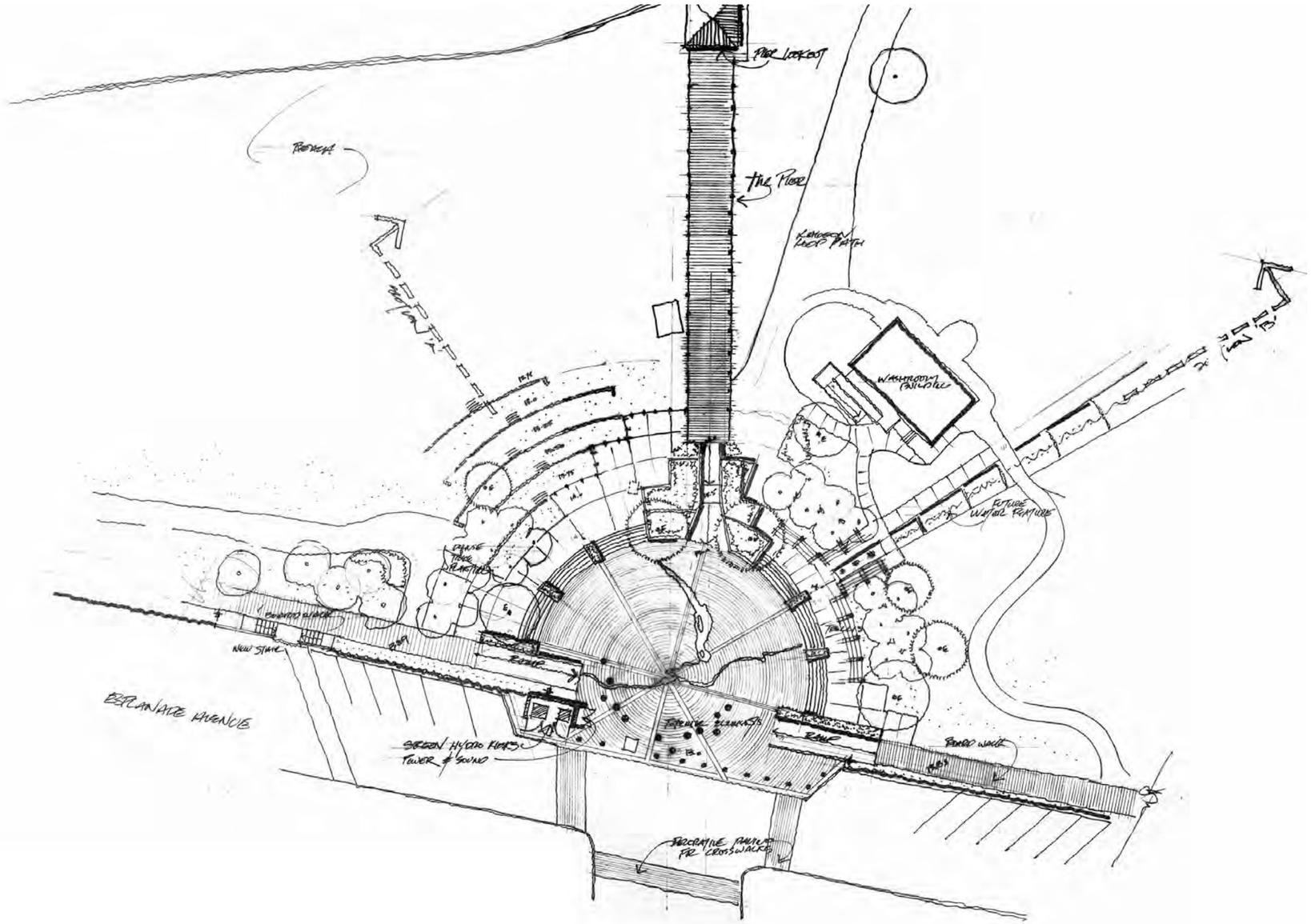

Harrison Hot Springs Spirit Square 1, Harrison Hot Springs, BC

Robert Powers, MBCSLA #191

British Columbia
LANDSCAPE ARCHITECTS



British Columbia
LANDSCAPE ARCHITECTS

Harrison Hot Springs Spirit Square 2, Harrison Hot Springs, BC

Robert Powers, MBCSLA #191



British Columbia
LANDSCAPE ARCHITECTS

Lindy's Crossing Park, Chilliwack, BC

Robert Powers, MBCSLA #191

"Possible" Gabriola 707-acre Park Community Mapping, Gabriola Island, BC

Kathy Dunster, MBCSLA #320

British Columbia
LANDSCAPE ARCHITECTS

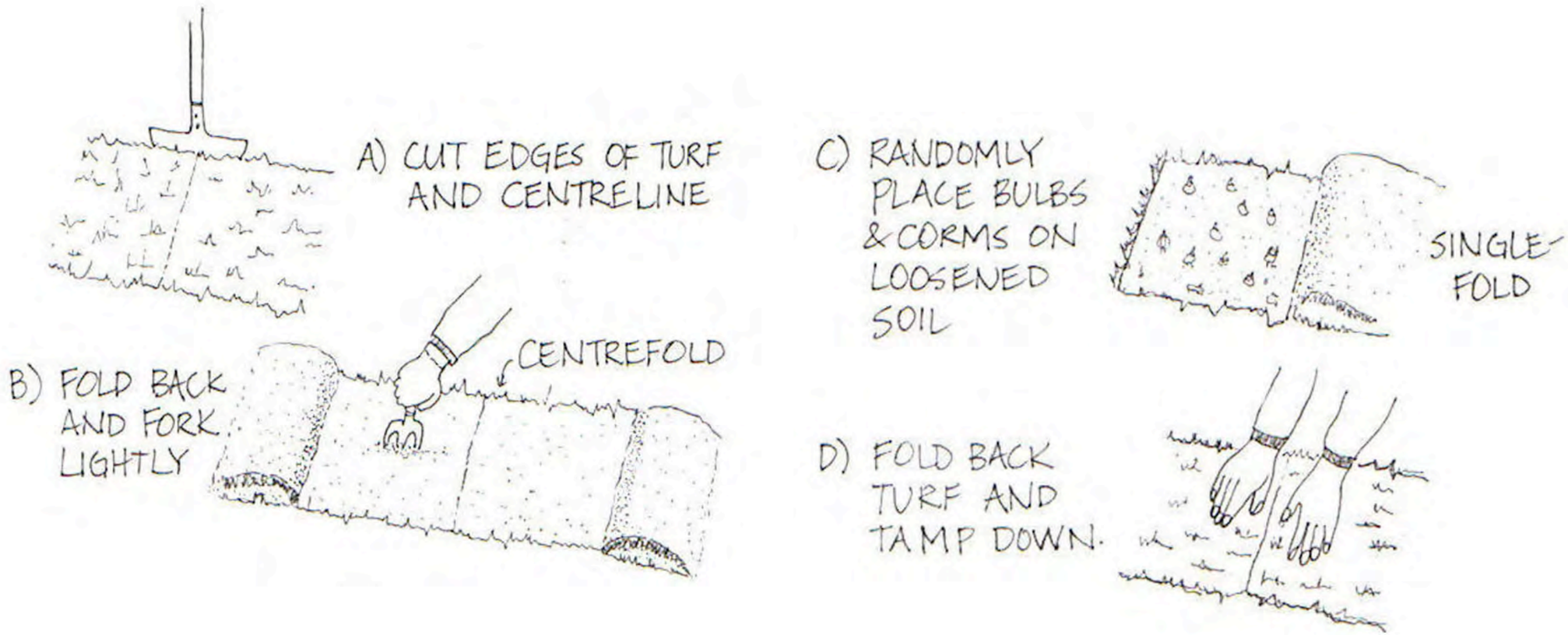

"Book Flap Planting Technique" from Garry Oak Gardener's Handbook
Victoria, BC
Kathy Dunster, MBCSLA #320

British Columbia
LANDSCAPE ARCHITECTS

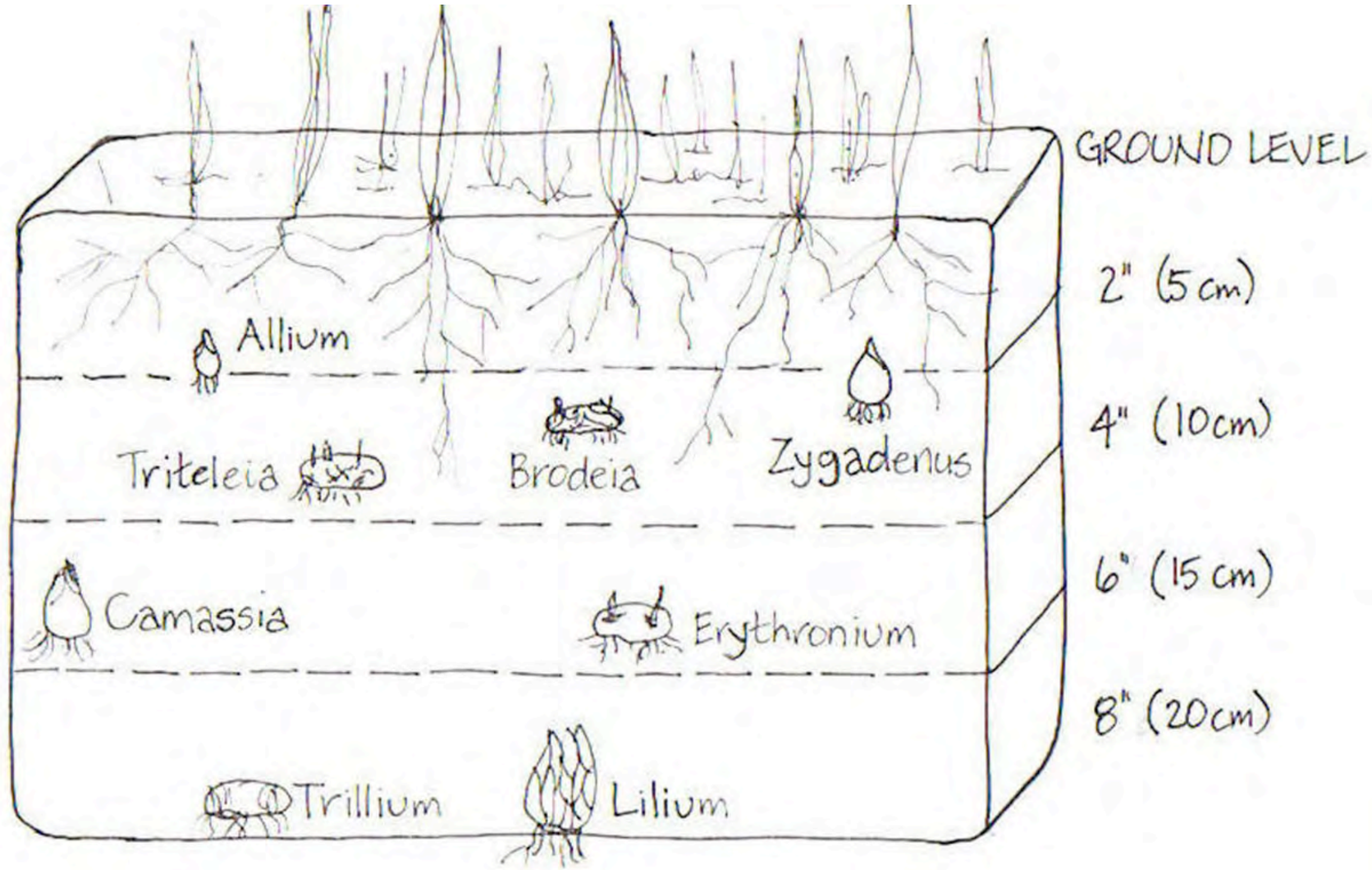

"Native Bulb Corm Planting Depths" from Garry Oak Gardener's Handbaook
Gabriola Island, BC
Kathy Dunster, MBCSLA #320

British Columbia
LANDSCAPE ARCHITECTS

A Garry Oak Container Garden

Even apartment-dwellers can have a Garry oak garden! This design is scaled down to fit a balcony container and includes some of our favourite wildflowers that occur in the meadows around the Capital Regional District. We've made room in one corner of the planter for a honeysuckle that can be trained along the balcony railing and hopefully attract a few hummingbirds. You could just as easily grow the honeysuckle in a separate planter. Let the stonecrop spill over the side of the container. We show a few plants in some cases to help fill out the space a little faster. Remember that the plants will grow and need dividing so don't try to cram too many plants into the container to begin with. The trick to keeping a container garden healthy is to thin and divide the plants every few years. If you can only find or afford a single chocolate lily, start with one and divide the bulbs after it has flowered a few years. Some plants such as nodding onion will reproduce and spread from seed. Look carefully in the spring for little onion shoots and carefully lift the bulbils (tiny bulbs) and transplant into a small pot. You can then plant into a new container or trade with other native plant gardeners.

Vine

A Western trumpet honeysuckle (*Lonicera ciliosa*)

Herbaceous plants

B Broad-leaved stonecrop (*Sedum spathulifolium*) - 4
C Common camas (*Camassia quamash*) - 10
D Chocolate lily (*Fritillaria affinis*) also known as *F. lanceolata* - 6
E Nodding onion (*Allium cernuum*) - 8
F Spring-gold (*Lomatium utriculatum*) - 5
G Broad-leaved shooting-star (*Dodecatheon hendersonii*) - 3
H Woodland strawberry (*Fragaria vesca*) - 2
I Satinflower (*Sisyrinchium douglasii*) - 2
J Easter (fawn) lily (*Erythronium oregonum*) - 2
K Menzies larkspur (*Delphinium menziesii*) – 3
L Tiger lily (*Lilium columbianum*) – 1

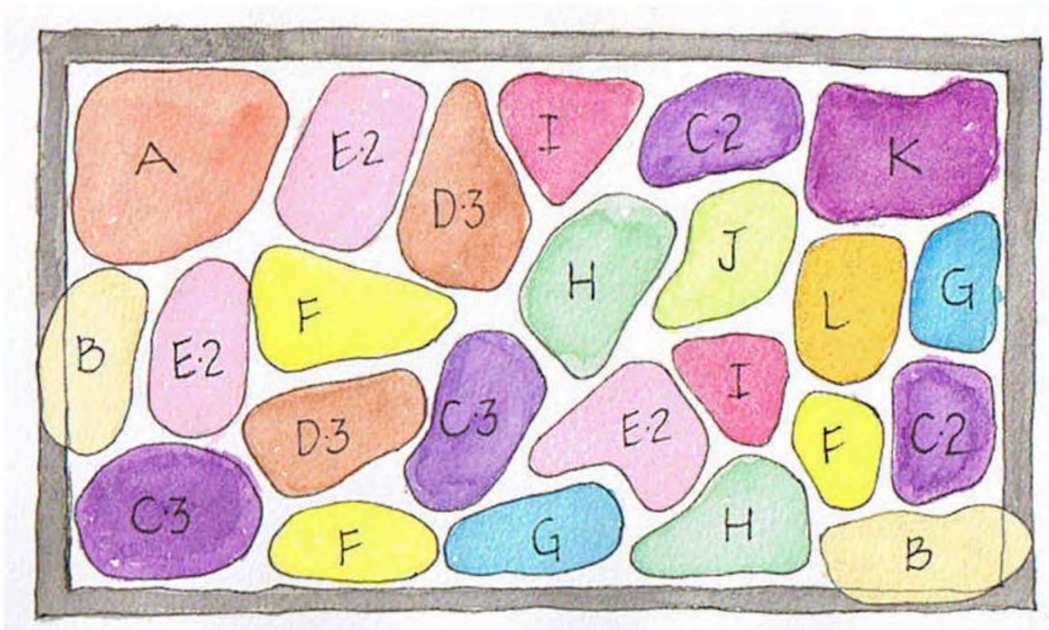

"A Garry Oak Container Garden" from Garry Oak Gardener's Handbook
Victoria, BC
Kathy Dunster, MBCSLA #320

British Columbia
LANDSCAPE ARCHITECTS

A typical island heritage orchard

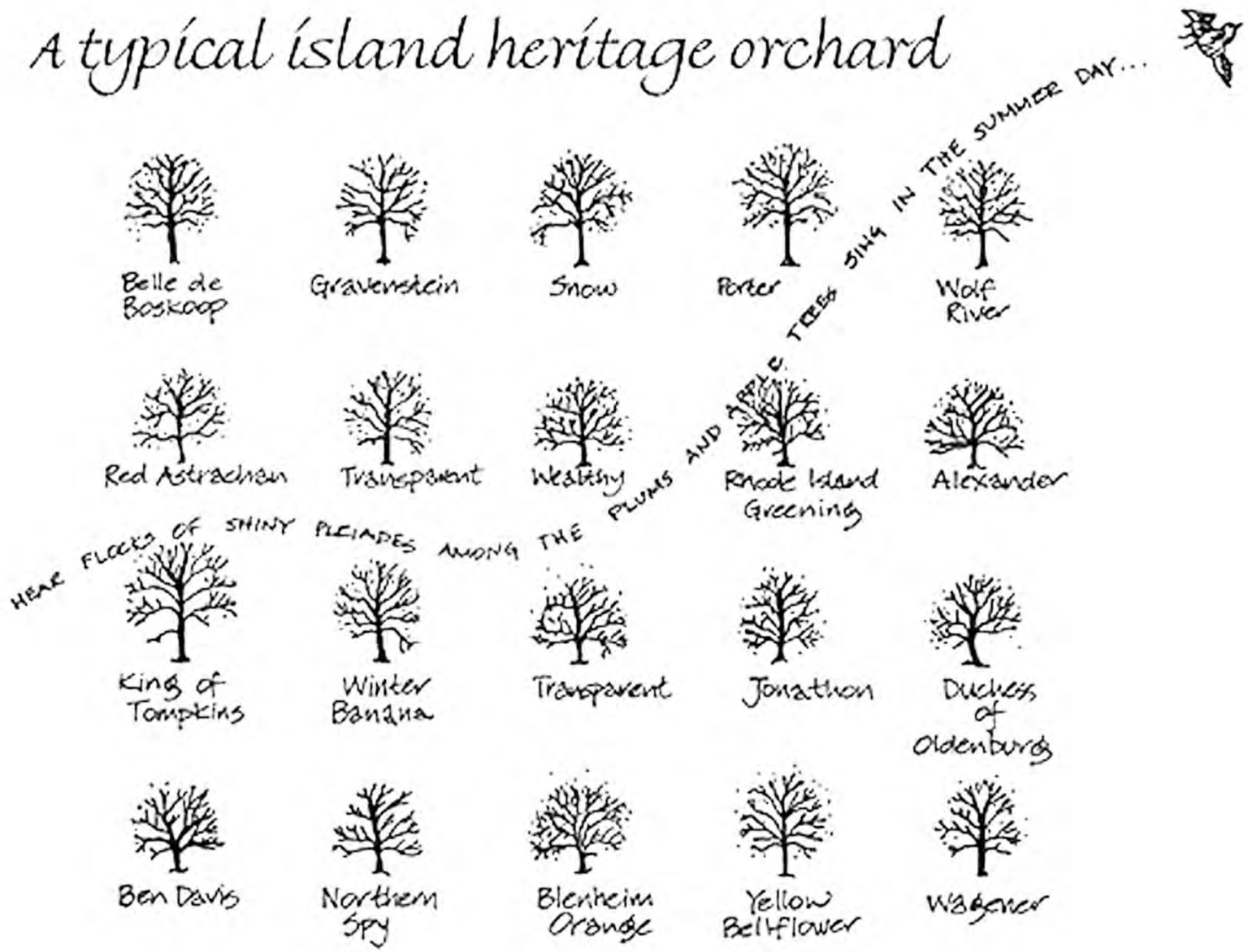

British Columbia
LANDSCAPE ARCHITECTS

Salt Spring Island, BC
Kathy Dunster, MBCSLA #320





With tender
loving care



Homes of Gardens

BEFORE
1999



RENOVATION

RESTORATION





West Courtyard
Loggia Reality

PLATFORM: AUTOCAD, HAND AND PHOTOSHOP RENDERED

Photo Credits: Donna Rodman

British Columbia
LANDSCAPE ARCHITECTS

Blair Court: Margot's Garden, Vancouver, BC

Donna Rodman, MBCSLA #437

COURT YARD TYPE 5
Home patio space with garden centre areas, hanging basket garden, pulley systems

COURT YARD TYPE 2
Active Space: Hanging & Vertical Garden, Plexiglass Garden Elevated Parterre for culinary herbs Potting tables, accessible composter, Hand basin with Pila, Tool storage

DESIGN OBJECTIVES:
Accessibility
Restore planting areas
Affordability
Flexibility
Diversity
Aesthetic
Comforting
Refreshing
Quietness
Social Space
Play Space
Family Oriented
Garden Space
Low Maintenance
Conservation of Water
Retain Existing Planter Walls to reduce cost of restoration

ORIGINAL PROGRAMMING
THREE CONCEPTS

COURT YARD TYPE 4
Playspace: Portable plexiglass panels for art play, folding kiddies pool, toy storage

CONCEPT 3 SOCIAL COMMON SPACE
Design Features: Chess board with light wells, water feature. Plants: Simple with B.C. Native shrubs and trees

COURT YARD TYPE 3
Loggia: Colour plant masses in blues, pinks, earth colours, sculptures, formal entry, proposed art mural on wall by west coast artists with disabilities

CONCEPT 2 SOCIAL COMMON SPACE
Design Features: Enhancement of bird feeders and bird baths, central chess board. Plants: Increase in perenials, wildflowers and native grasses, xeric character

COURT YARD TYPE 1
Passive Activity: Chess Board and light panels between hydrapress pavers, storage for Chess pieces

CONCEPT 1 SOCIAL COMMON SPACE
Design Features: Sculpted rockeries, sand and pebbles, espaliers, custom bird feeders. Plants: Mosses, azaleas, evergreen shrubs, flowering creepers, roses, lilacs, clematis, honeysuckles, fruit bearing trees and vines, B.C. Natives, edible garden (tomatoes, kiwi)

COURT YARD TYPE 5
Home patio space with garden centre areas, hanging basket garden, pulley systems

COURT YARD TYPE 2
Active Space: Hanging & Vertical Garden, Plexiglass Garden Elevated Parterre for culinary herbs Potting tables, accessible composter, Hand basin with Pila, Tool storage

DESIGN OBJECTIVES:
Accessibility
Restore planting areas
Affordability
Flexibility
Diversity
Aesthetic
Comforting
Refreshing
Quietness
Social Space
Play Space
Family Oriented
Garden Space
Low Maintenance
Conservation of Water
Retain Existing Planter Walls to reduce cost of restoration

ORIGINAL PROGRAMMING
THREE CONCEPTS

COURT YARD TYPE 4
Playspace: Portable plexiglass panels for art play, folding kiddies pool, toy storage

CONCEPT 3 SOCIAL COMMON SPACE
Design Features: Chess board with light wells, water feature. Plants: Simple with B.C. Native shrubs and trees

COURT YARD TYPE 3
Loggia: Colour plant masses in blues, pinks, earth colours, sculptures, formal entry, proposed art mural on wall by west coast artists with disabilities

CONCEPT 2 SOCIAL COMMON SPACE
Design Features: Enhancement of bird feeders and bird baths, central chess board. Plants: Increase in perenials, wildflowers and native grasses, xeric character

COURT YARD TYPE 1
Passive Activity: Chess Board and light panels between hydrapress pavers, storage for Chess pieces

CONCEPT 1 SOCIAL COMMON SPACE
Design Features: Sculpted rockeries, sand and pebbles, espaliers, custom bird feeders. Plants: Mosses, azaleas, evergreen shrubs, flowering creepers, roses, lilacs, clematis, honeysuckles, fruit bearing trees and vines, B.C. Natives, edible garden (tomatoes, kiwi)

British Columbia
LANDSCAPE ARCHITECTS

3D Image of Site Air Photo Draped Over Terrain in GIS
Polson Park Conceptual Redevelopment Plan, Vernon, BC

Catherin Berris, MBCSLA #078, FCSLA
Anita Green, MBCSLA #308, Bill Gashue

British Columbia
LANDSCAPE ARCHITECTS

3D Visualization of Conceptual Redevelopment Option A
Polson Park Conceptual Redevelopment Plan, Vernon, BC

Catherin Berris, MBCSLA #078, FCSLA
Anita Green, MBCSLA #308, Bill Gashue

British Columbia
LANDSCAPE ARCHITECTS

3D Visualization of Conceptual Redevelopment Option B
Polson Park Conceptual Redevelopment Plan, Vernon, BC

Catherin Berris, MBCSLA #078, FCSLA
Anita Green, MBCSLA #308, Bill Gashue

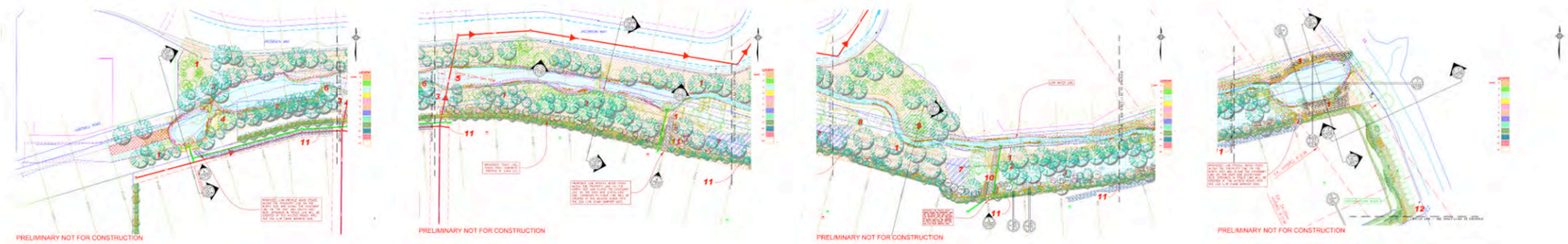

PRELIMINARY PLANTING PLAN: NOT FOR CONSTRUCTION
PLATFORM: AUTOCAD

PLATFORM: AUTOCAD, PHOTOSHOP RENDERED

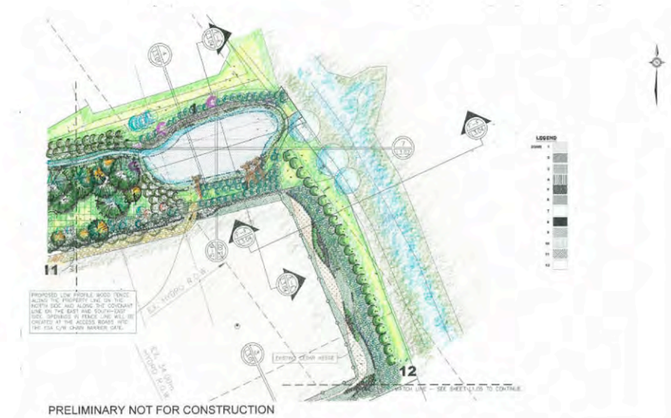

PLATFORM: AUTOCAD, HAND RENDERED

AutoCAD, Photoshop, and Hand Rendered Composite, Richmond, BC

Donna Rodman, MBCSLA #437

British Columbia
LANDSCAPE ARCHITECTS

Water Water Everywhere 1, Richmond, BC

Donna Rodman, MBCSLA #437

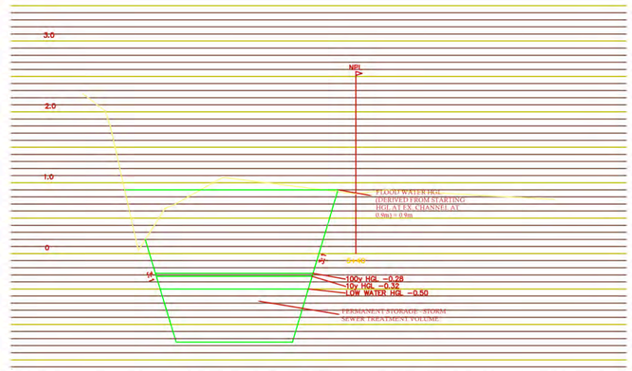

HYDROLOGY DESIGN PROFILE STA 5+40:
CIVIL ENGINEER

ABSTRACTION OF SECTION
STA 5 + 40

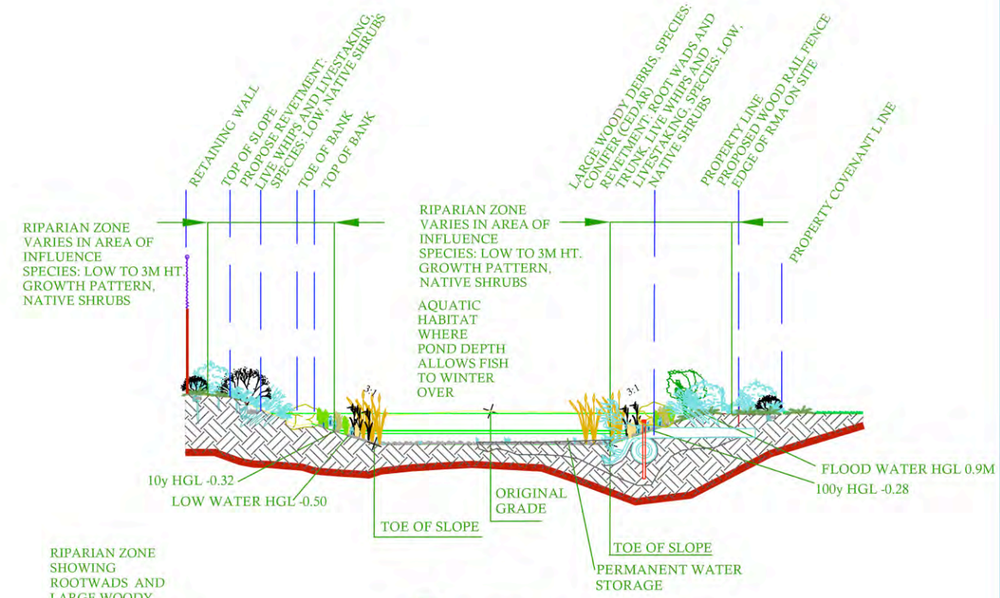

EXTRAPOLATION OF SECTION
STA 5+40

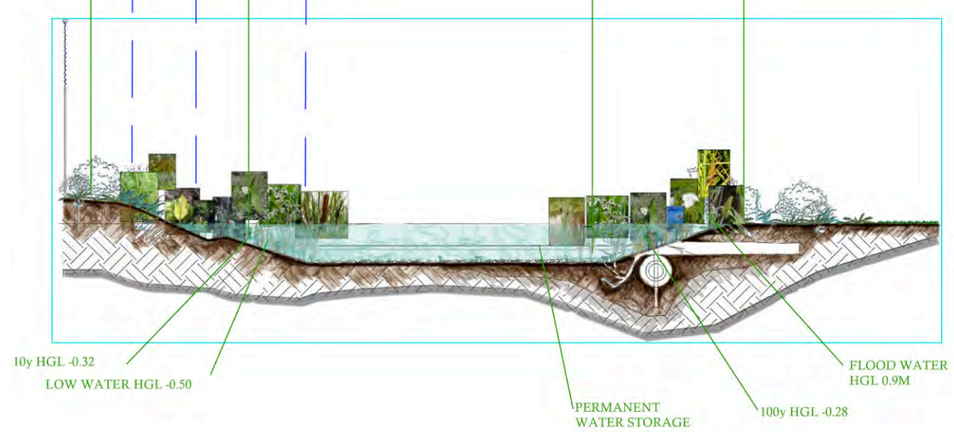

SPECIES: CAREX STIPATA, CAREX ROSTRATA, CAREX OBNUPTA, GYLCERIA BOREALIS, ALISMA PLANTAGO-AQUATICA, LYSICHITON AMERICANUM, SCIRPUS AMERICANUS, SCIRPUS LACUSTRIS, ERIOPHIORUM ANGUSTIFOLLIUM, SAGITTARIA LATIFOLIA, SCRIPUS MICROCARPUS, TYPHA LATIFOLIA

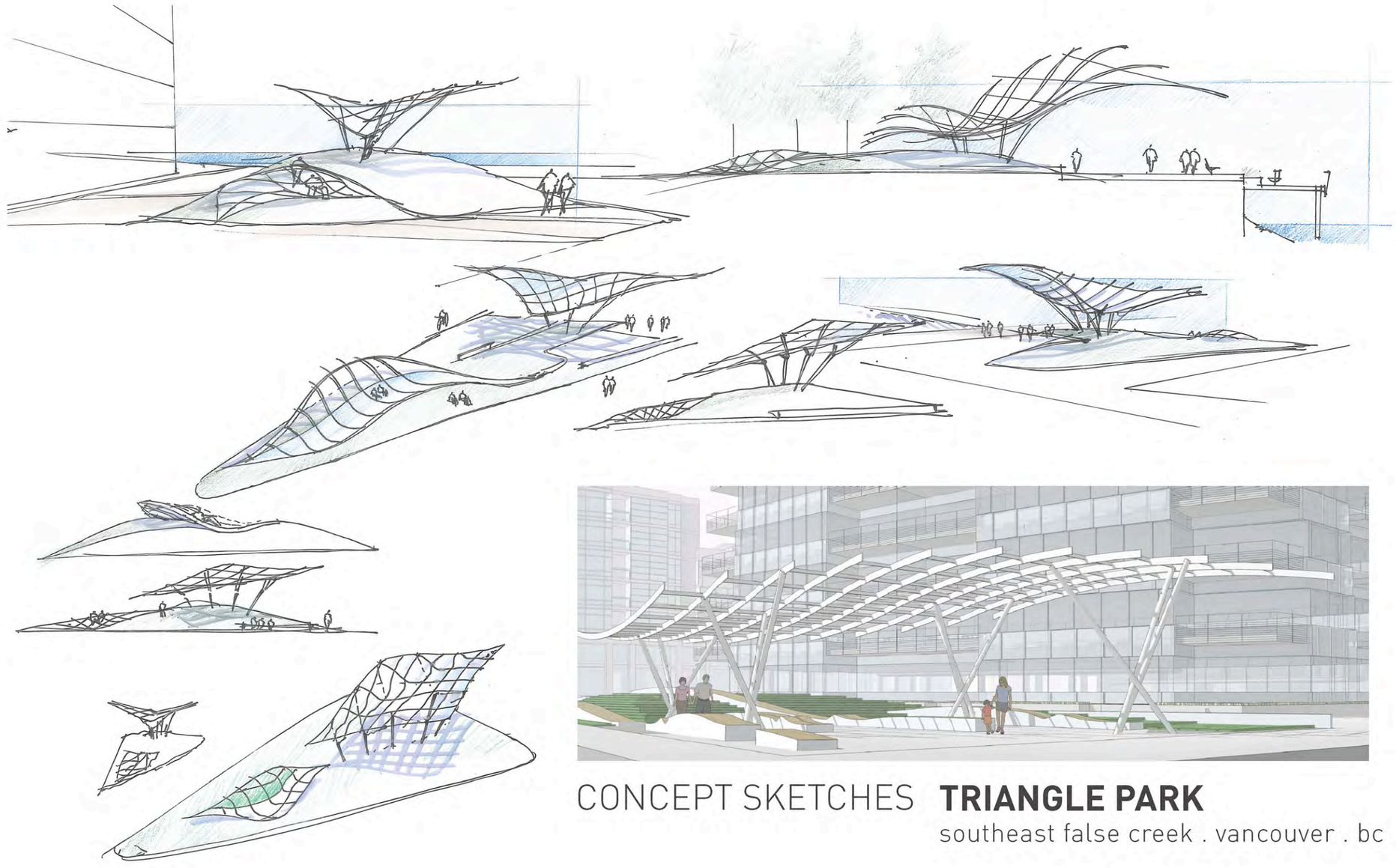

CONCEPT SKETCHES **TRIANGLE PARK**

southeast false creek . vancouver . bc

British Columbia
LANDSCAPE ARCHITECTS

Concept Sketches, Triangle Park, Vancouver, BC

Derek Lee, MBCSLA #318, Neill Prakash

CONCEPTUAL MODELLING **NEW WESTMINSTER PIER PARK**
new westminster . bc

Conceptual Modeling: New Westminster Pier Park, New Westminster, BC
Derek Lee, MBCSLA #318

British Columbia
LANDSCAPE ARCHITECTS

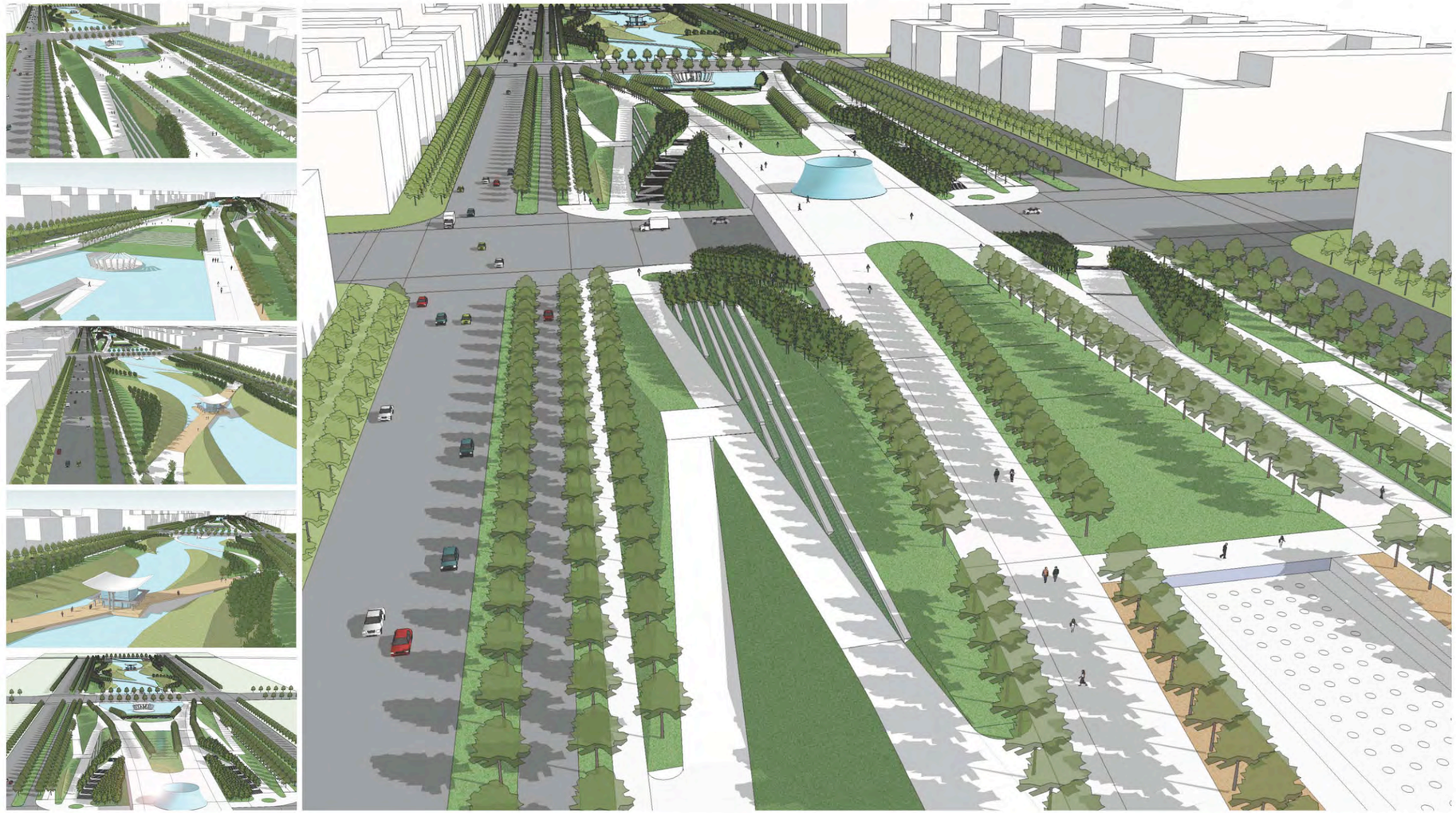

CONCEPTUAL MODELLING **TUANBO PARK MASTER PLAN**

tuanbo . china

Conceptual Modeling: Tuanbo Park Masterplan,
Tuanbo, China

Derek Lee, MBCSLA #318

British Columbia
LANDSCAPE ARCHITECTS

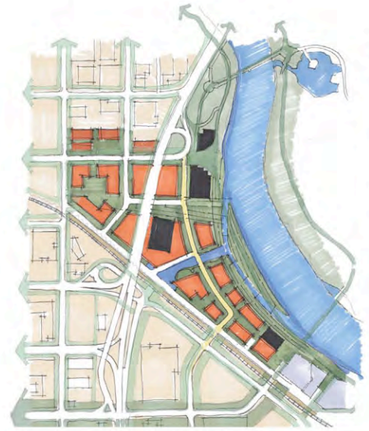

MASTER PLANNING **EWEB RIVERFRONT MASTER PLAN**

eugene . oregon

Masterplanning: EWEN Riverfront Masterplan,
Eugune, Oregon

Derek Lee, MBCSLA #318, Lisa Ujimoto

British Columbia
LANDSCAPE ARCHITECTS

British Columbia
LANDSCAPE ARCHITECTS

Lansdowne Park Aerial Perspective, Ottawa, ON

Jia Li, BCSLA Intern

Sherbourne Common Aerial Perspective, Toronto, ON

Jia Li, BCSLA Intern

British Columbia
LANDSCAPE ARCHITECTS

Sherbourne Common Photomontage, Toronto, ON

Jia Li, BCSLA Intern



Middle Arm Aerial Perspective, Richmond, BC

Matthew Thomson, BCSLA Intern

SE False Creek Plaza Plan Rendering, Vancouver, BC

Matthew Thomson, BCSLA Intern

British Columbia
LANDSCAPE ARCHITECTS



SE False Creek Plaza Plan Rendering, Vancouver, BC

Matthew Thomson, BCSLA Intern

British Columbia
LANDSCAPE ARCHITECTS

British Columbia
LANDSCAPE ARCHITECTS

Vimy Memorial Perspective, Vimy Ridge, France

Matthew Thomson, BCSLA Intern

British Columbia
LANDSCAPE ARCHITECTS

Whistler Library Elevation Rendering, Whistler, BC

Matthew Thomson, BCSLA Intern

Iconic Bridge Concept, Chongqing, China

Jason Chan, MBCSLA #348

British Columbia
LANDSCAPE ARCHITECTS

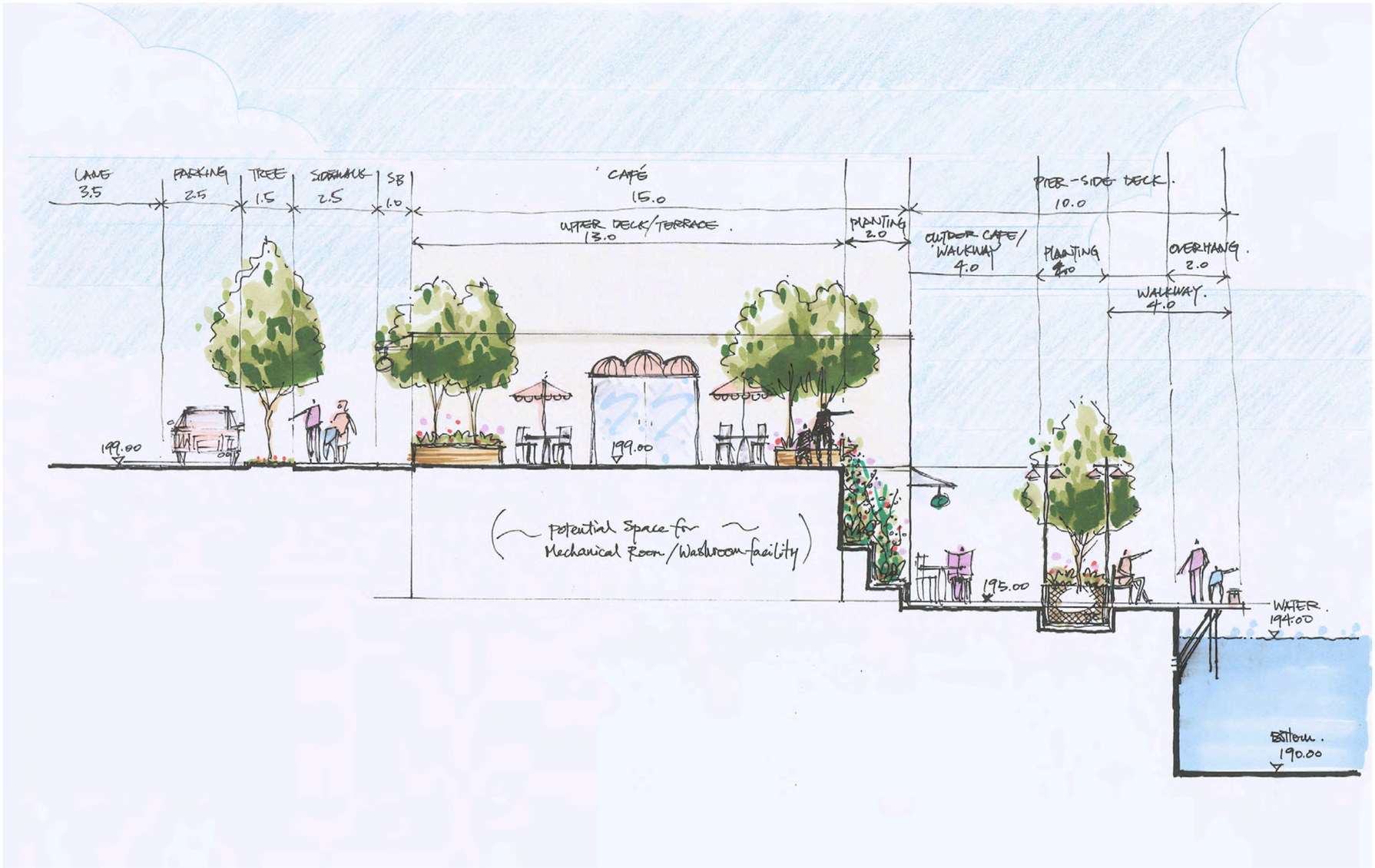

British Columbia
LANDSCAPE ARCHITECTS

Fisherman's Wharf Concept Section, Chongqing, China

Jason Chan, MBCSLA #348



沿入口道路前端透视图

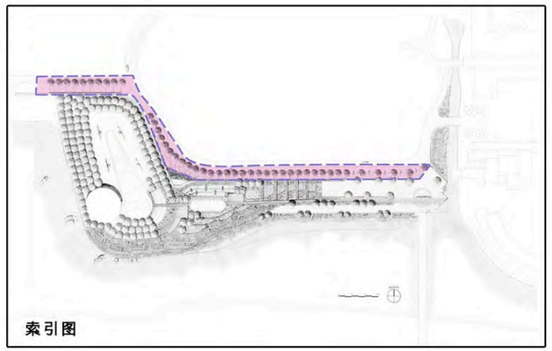

索引图

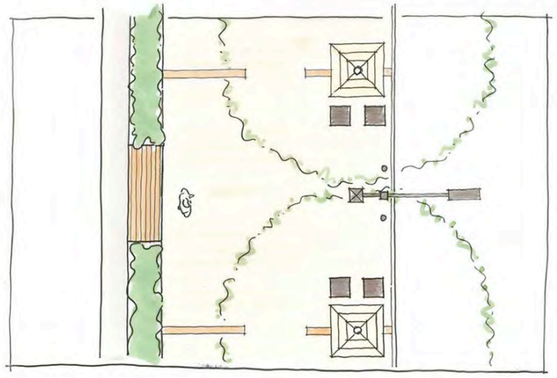

道路前端沿线放大平面图

scale 1:100

0 1 2 3 4 5m

N

主道路前端剖面图

scale 1:50

0 1 2 3 4 5m

British Columbia
LANDSCAPE ARCHITECTS

Museum Arrival Road Concept, Hangzhou, China

Jason Chan, MBCSLA #348

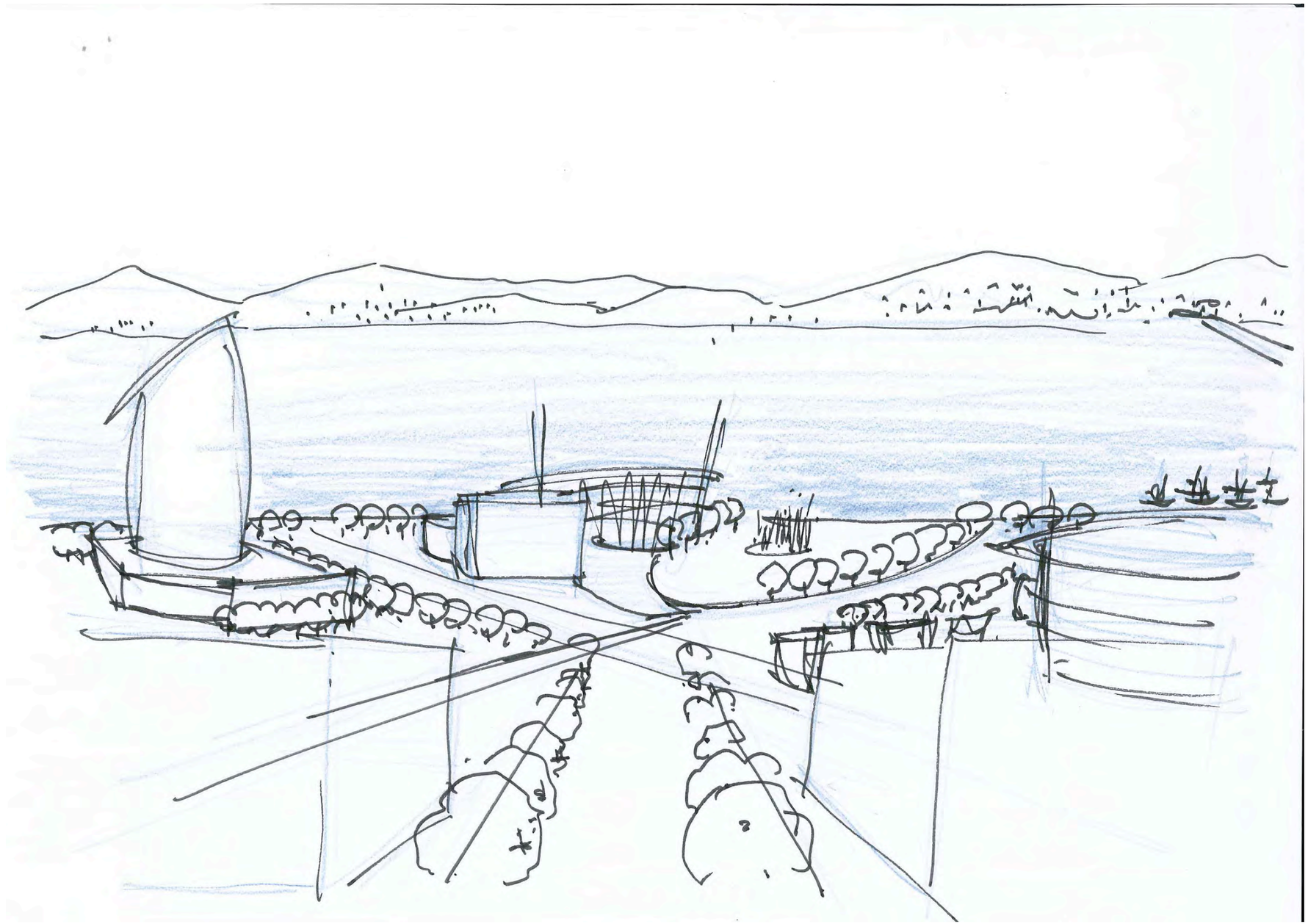

Town Centre Concept Sketch, Heshan Guangdong, China

Jason Chan, MBCSLA #348

British Columbia
LANDSCAPE ARCHITECTS

British Columbia
LANDSCAPE ARCHITECTS

Concept Masterplan, Resort Community, Sanya Hainan, China

Jason Chan, MBCSLA #348

British Columbia
LANDSCAPE ARCHITECTS

Marina Park Marina, Sidney, BC

Bev Windjack, MBCSLA #272

British Columbia
LANDSCAPE ARCHITECTS

Oyster Harbour, Ladysmith, BC

Bev Windjack, MBCSLA #272

British Columbia
LANDSCAPE ARCHITECTS

Victoria Residence, Victoria , BC

Bev Windjack, MBCSLA #272

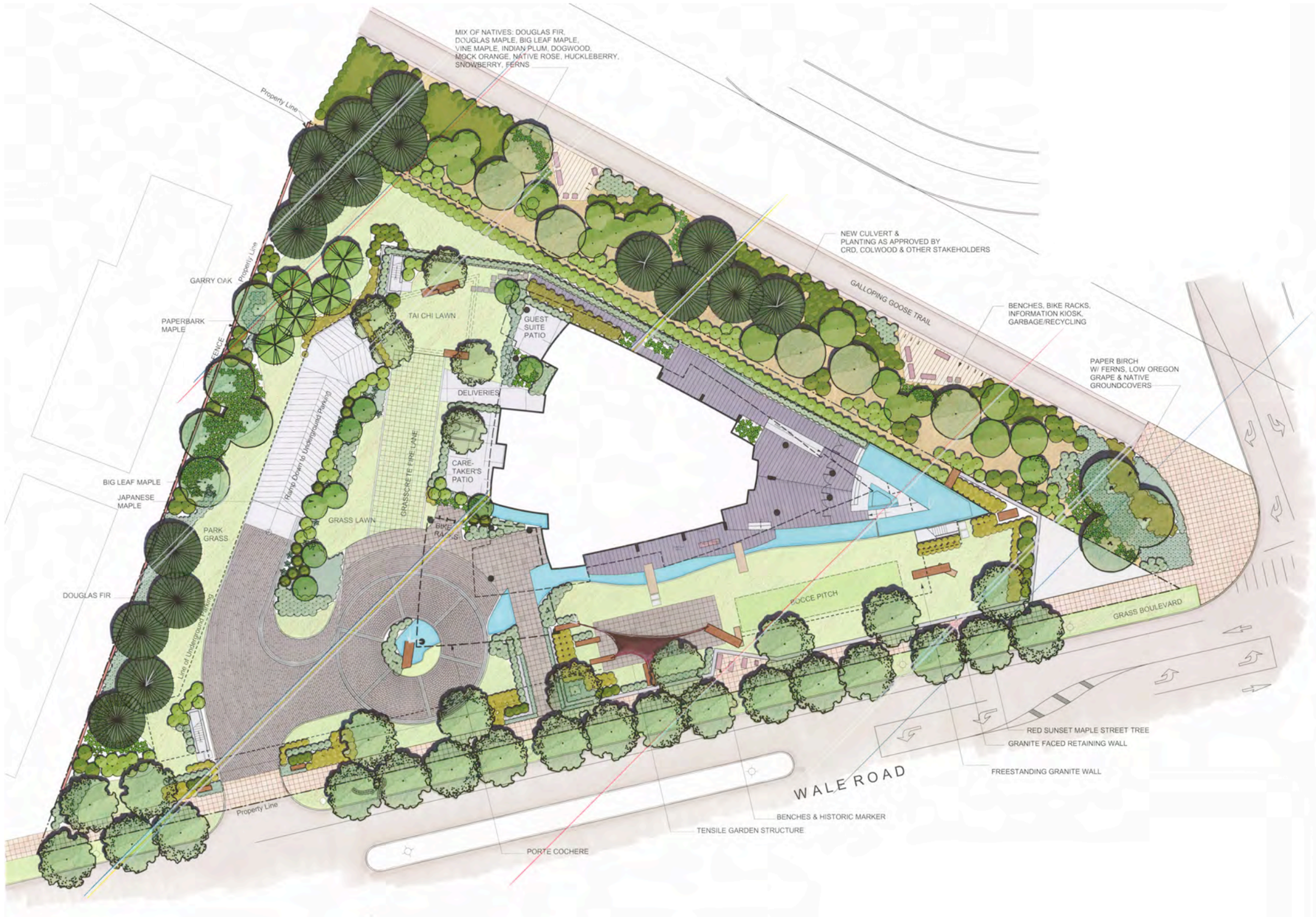

British Columbia
LANDSCAPE ARCHITECTS

SilkWind at West Shore, Colwood , BC

Bev Windjack, MBCSLA #272

British Columbia
LANDSCAPE ARCHITECTS

The Brix, Victoria , BC

Bev Windjack, MBCSLA #272

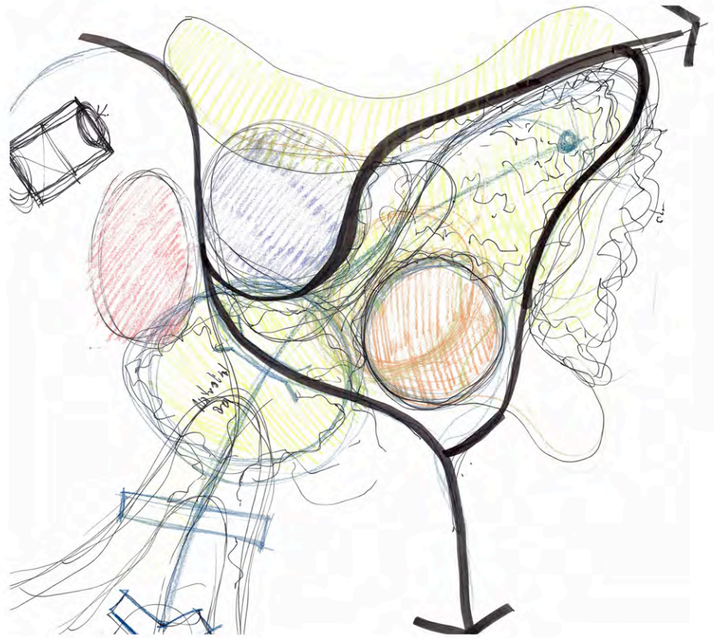

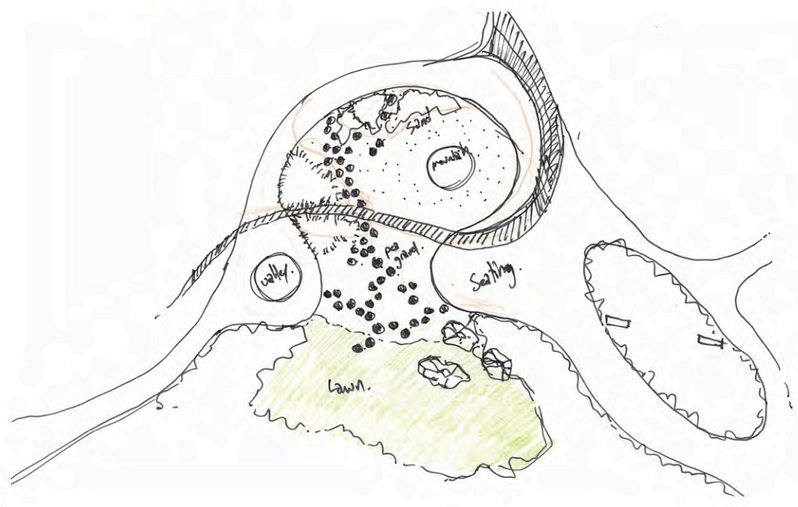

Garden City Park Environment Process Drawings 1, Richmond, BC

Jeff Cutler, MBCSLA #273, Matthew Thomson, BCSLA Intern,
Alexa Uhrich MBCSLA #321

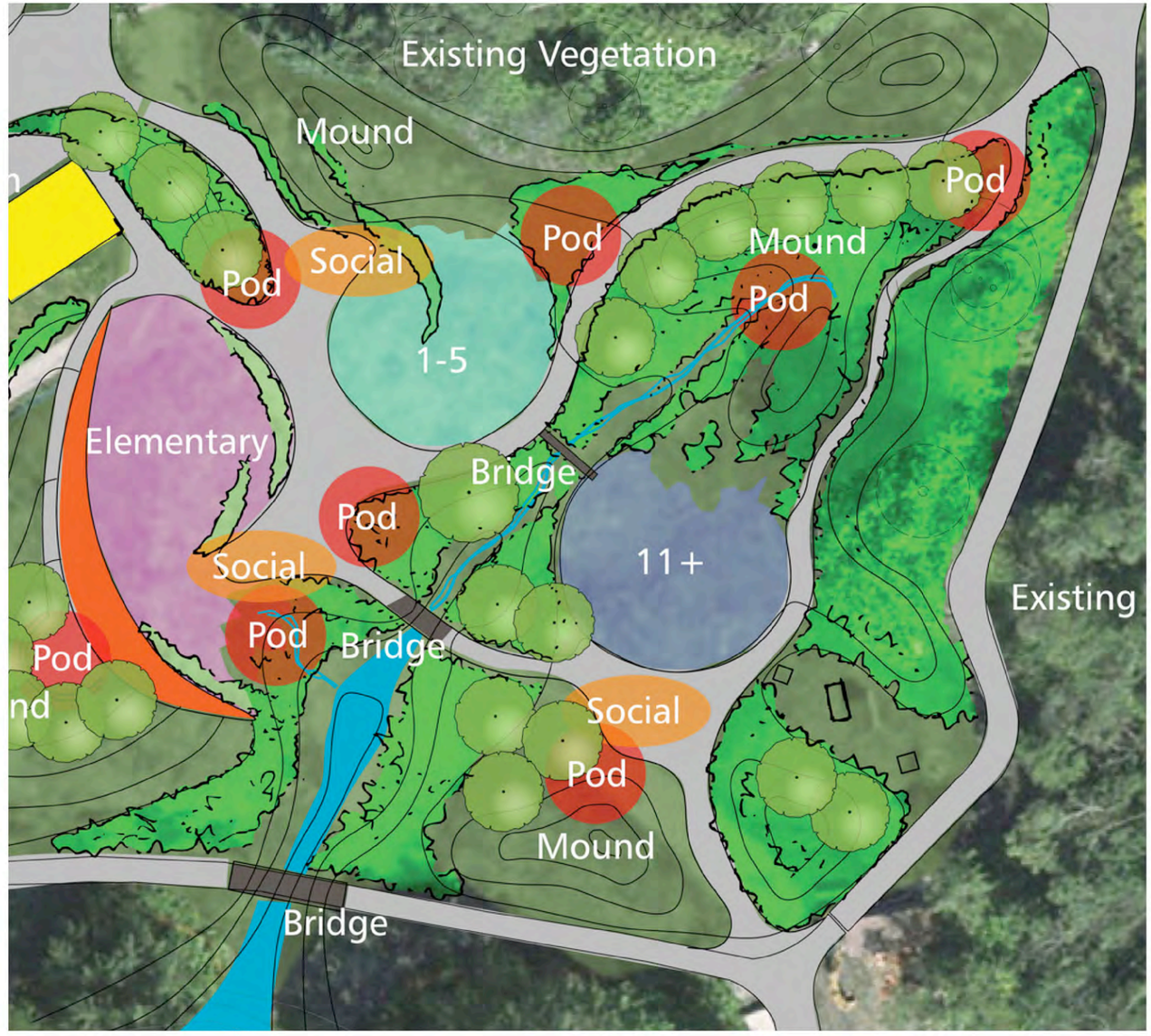

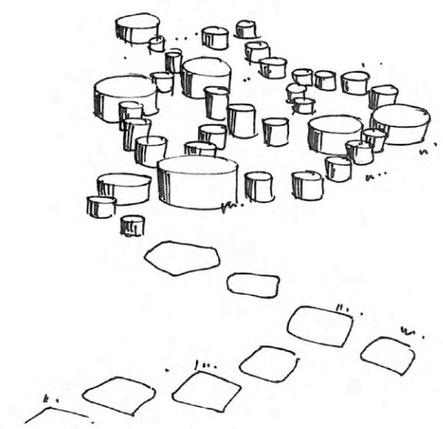

Garden City Park Environment Process Drawings 2, Richmond, BC

Jeff Cutler, MBCSLA #273, Matthew Thomson, BCSLA Intern,
Alexa Uhrich MBCSLA #321

Garden City Park Environment Process Drawings 3, Richmond, BC

Jeff Cutler, MBCSLA #273, Matthew Thomson, BCSLA Intern, Alexa Uhrich MBCSLA #321

British Columbia
LANDSCAPE ARCHITECTS

0-5 PLAY AREA

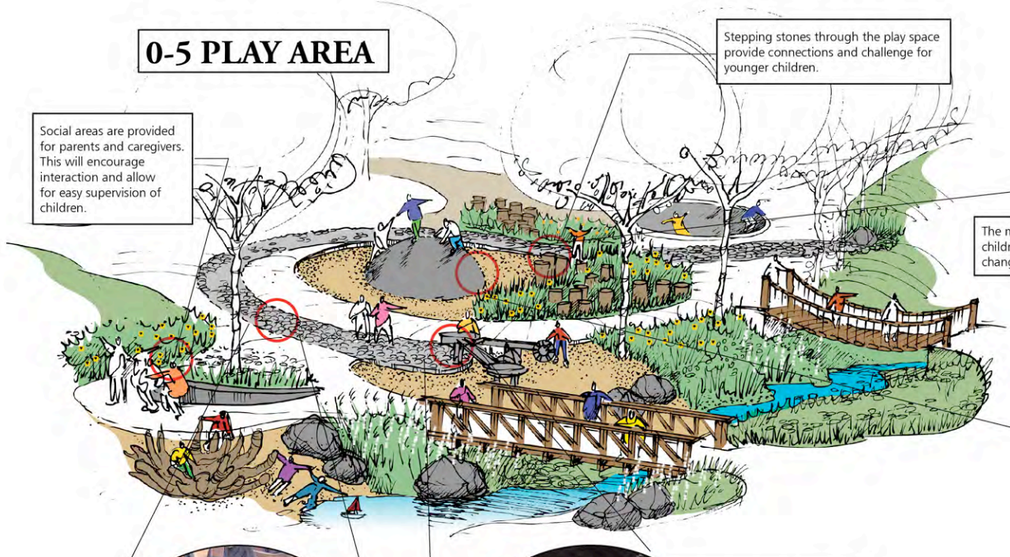

Social areas are provided for parents and caregivers. This will encourage interaction and allow for easy supervision of children.

Stepping stones through the play space provide connections and challenge for younger children.

The mountain provides challenge for young children and the character of the surface changes with the light.

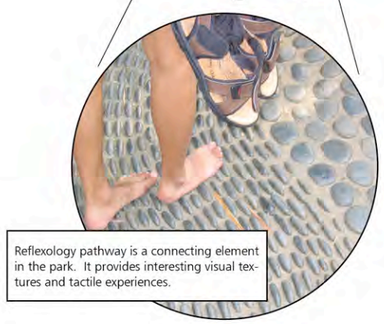

Reflexology pathway is a connecting element in the park. It provides interesting visual textures and tactile experiences.

Water table provides opportunities for change and variety of experiences for children of all ages.

OUTDOOR CLASSROOM



The outdoor classroom provides an area for learning and informal performances in the park. The space also fits into the context of the larger park.

Garden City Park Environment Process Drawings 4, Richmond, BC

Jeff Cutler, MBCSLA #273, Matthew Thomson, BCSLA Intern,
Alexa Uhrich MBCSLA #321

British Columbia
LANDSCAPE ARCHITECTS

PARK ENTRY



The entry feature and pathways throughout the park contribute to the clarity of the space and add character.

A grind ledge for skateboarding is proposed next to the 11+ area. This provides challenge for older children.

A large tire swing is proposed as a fun central feature in the 11+ area. This is tall and provides challenge. tHERE ARE social areas around the swing to cheer people on.

The plantings throughout the park are planted in large masses with small paths between the beds. This provides a maze-like experience, creating opportunities for mystery and chance.

A bridge is proposed as a play structure crossing the central channel. This connects two sides of the play space.

11+ PLAY AREA



A large stump will provide a natural refuge and play feature to climb on and through.

Garden City Park Environment Process Drawings 5, Richmond, BC

Jeff Cutler, MBCSLA #273, Matthew Thomson, BCSLA Intern, Alexa Uhrich MBCSLA #321

British Columbia
LANDSCAPE ARCHITECTS

Castle Mountain Village Plan, Pincher Creek, AB

Brent Harley, MBCSLA #129, Shelagh Bridgewater, Bernard Messenguer

British Columbia
LANDSCAPE ARCHITECTS

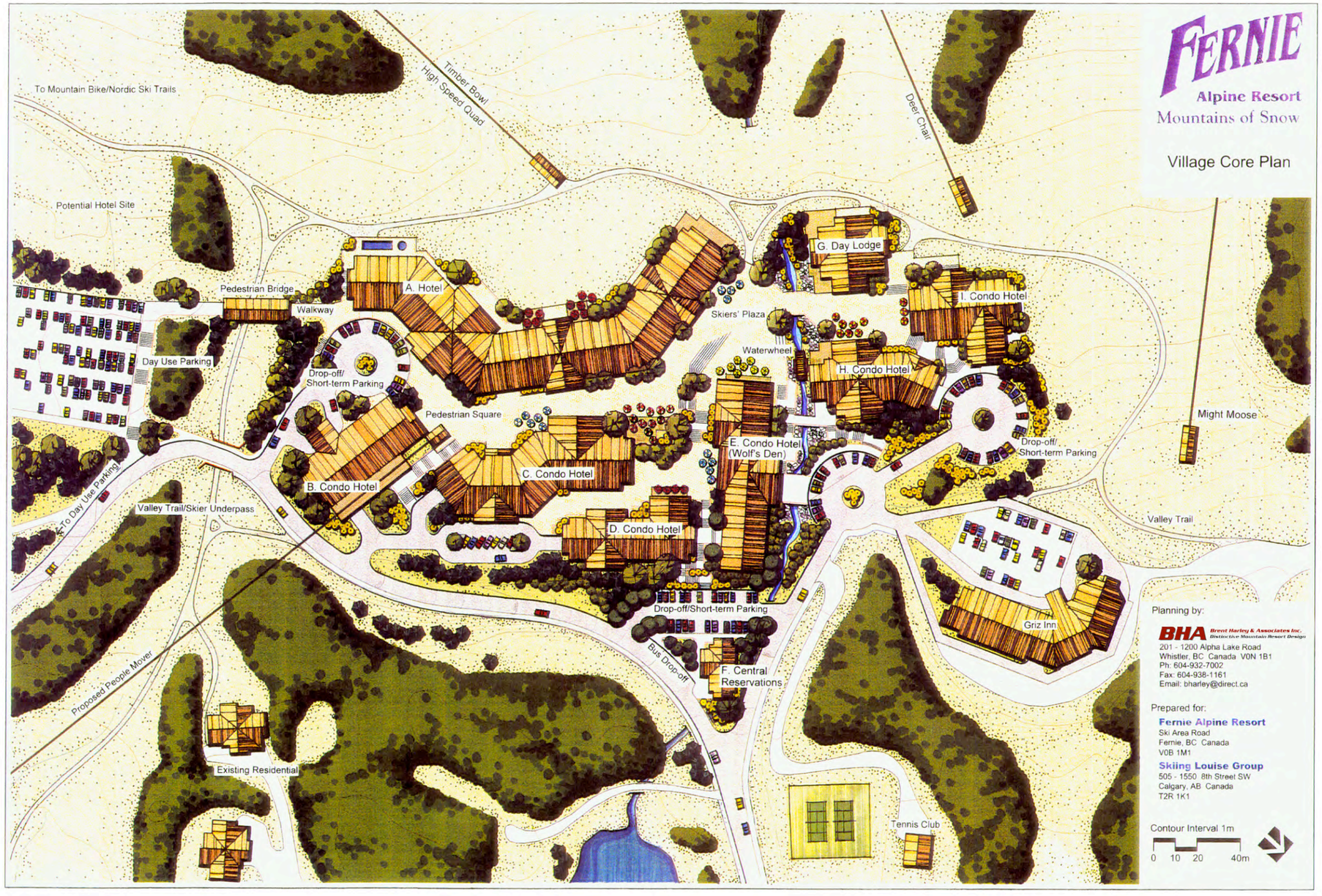

British Columbia
LANDSCAPE ARCHITECTS

Fernie Mountain Village Plan, Fernie, BC

Brent Harley, MBCSLA #129, Steve Whittal, Bernard Messenguer

Silver Mountain - Galena Ridge Golf Course - 3D Model, Kellogg, Idaho, USA

Brent Harley, MBCSLA #129, Shelagh Bridgewater, Bernard Messeguer, John Karpenko, John Thronson

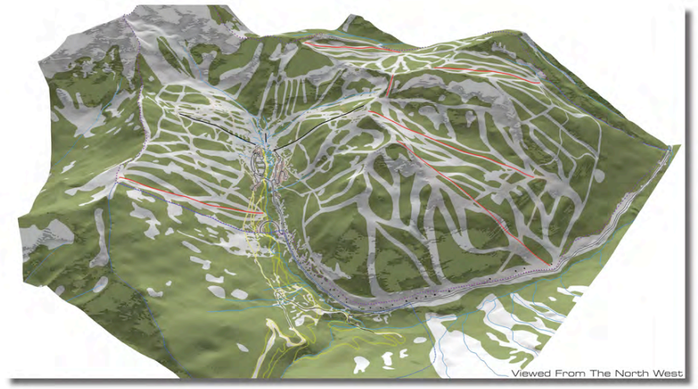

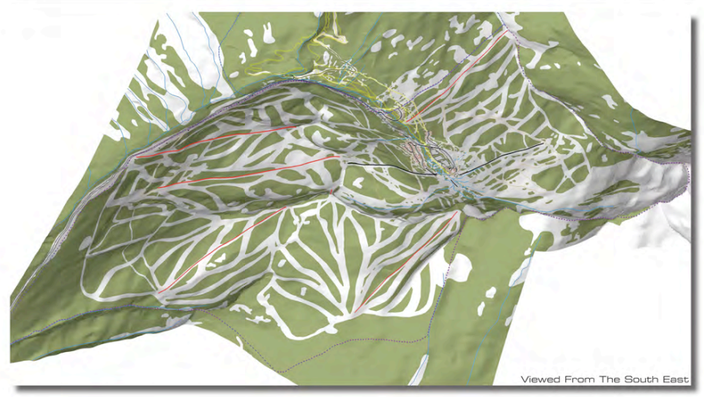



British Columbia
LANDSCAPE ARCHITECTS

Whitewater Ski Resort Masterplan, Nelson, BC

Brent Harley, MBCSLA #129, Shelagh Bridgewater, Bernard Messeguer,

Mike Wiegele Heliskiing - Saddle Mountain Master Plan, Blue River, BC

Brent Harley, MBCSLA #129, Bernard Messeguer,
Shelagh Bridgewater, Adam Brown

British Columbia
LANDSCAPE ARCHITECTS

British Columbia
LANDSCAPE ARCHITECTS

Modern Colliery Historic Provincial Park, Nanaimo, BC

Jessica Gemella, MBCSLA #286

The concept design of Maffeo Sutton Park celebrates Nanaimo's rich heritage - referencing the historic cultural and industrial influences in the vicinity of the park. This vision incorporates the following key elements, highlighting the spectacular waterfront setting, and enhancing Maffeo Sutton Park, Swy-a-lana Lagoon and Queen Elizabeth Promenade for public recreation and special events in a sustainable, "green" open space context:

- a new Spirit Square as a central gathering place, bringing vibrancy and identity to the downtown, providing a physical and celebratory focus for the community
- enhancing visibility, providing convenient, accessible, attractive and memorable gateways into the park, inviting the community to become frequent park visitors
- providing attractive pedestrian and multi-use circulation routes and bicycle parking, creating continuity to and through the park
- highlighting key views into the park, and focussing long views towards the harbour, the offshore islands and beyond to the Mainland coast
- maintaining links to harbour foot passenger ferries to destinations such as: Newcastle & Protection Islands
- enhancing site functioning by locating drop-off, accessible & short-term parking directly adjacent the main Cliff Street site access
- managing vehicular parking in a way that is aesthetic, convenient and safe for vehicles & pedestrians, and that maintains existing parking levels
- improving public amenities within the park that enhance recreation, social and educational opportunities for all ages and activity levels, such as
  - -improved washrooms with increased capacity for all but the biggest events, with additional area allocated to accommodate temporary washroom facilities for the largest of special events centred at the park
  - -concession/food service area
  - -upgraded playground & court areas to create a family friendly, safe (incorporating CPTED principles) and vibrant environment
  - -the Lion's Pavilion, a key park asset, improved to become a local point upon arrival at the park and along the scenic waterfront walk, functioning as a smaller venue or 'lookout' for intimate ceremonies or celebrations
  - -incorporating industrial, natural & cultural heritage, informing and enhancing overall park design and aesthetics

Maffeo Sutton Park Improvements

Park Vision Plan

Maffeo Sutton Park Master Plan Concept

Scale 1:500

copyright reserved. This drawing is and shall remain the exclusive property of Archadia landscape architecture ltd., Gemella Design Inc., and may not be used without their consent.

CITY OF NANAIMO
THE HARBOUR CITY
PARKS, RECREATION AND CULTURE

ARCHADIA
landscape architecture ltd.

Gemella
DESIGN INC

British Columbia
LANDSCAPE ARCHITECTS

Park Vision: Maffeo Sutton Park Master Plan Concept, Nanaimo, BC

Jessica Gemella, MBCSLA #286

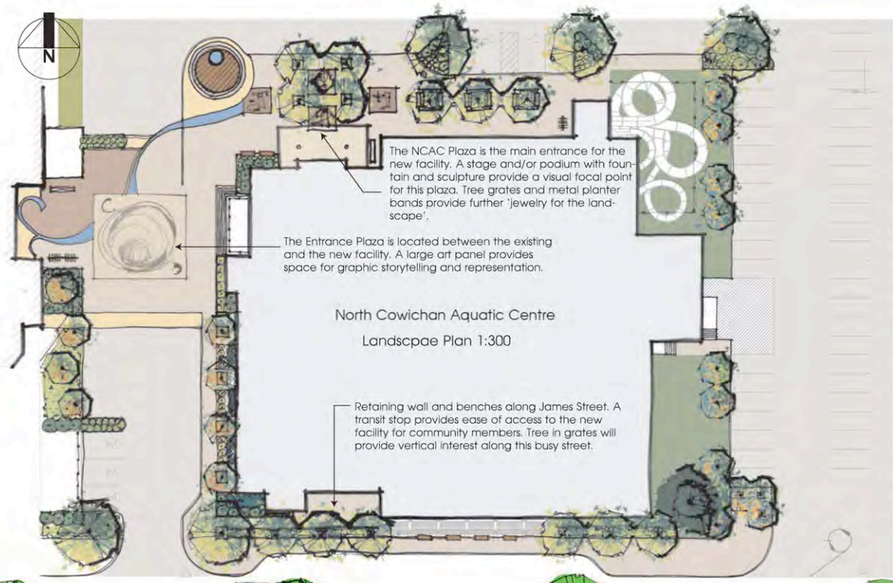

Design Intent

The Conceptual Landscape Plan for the (North) Cowichan Aquatic Centre (NCAC) reflects the combination of three preliminary concept designs – "Leaving a Legacy, "Those Who Fell from the Sky", and "The Salmon People". Design preferences from the steering committee, Council members, and the Consultants have been highlighted in the layout. We have incorporated a strong vegetative presence on site and the pedestrian paving flow from one entrance to another are major elements in this recommended plan. Delmar Johnnie, a respected artist referred by Cowichan Tribes, will provide the graphic representation for the artistic panels in the paving and metal feature bands on landscape elements.

The layout for the NCAC Plaza Main Entrance is in keeping with an urban plaza design. Large treed planters with seating and trees in custom cast grates accentuate the architectural proportion and entrance point to the new facility. The Entrance Plaza at the Cowichan Centre provides a level area with an artistic panel in the paving surface along with an organic shaped paving band leading the pedestrian from one entrance to the other. A focal point is provided at the corner of the NCAC Plaza and the Entrance Plaza. This focal point provides a vertical presence and a stage/podium for special events and ceremonies. A fountain and public art or sculpture will also be placed at this location. A terraced green space is provided along James Street – evergreen shrubs in stepped planters provide a green year-round backdrop to the new facility. Trees in grates and bench seating is also provided in this streetscape, a desirable feature for the steering committee for James Street.

The NCAC is located south of the North Cowichan Municipal Hall and walking distance north of Duncan City Hall. The site is adjacent to the Cowichan Centre (library, arena, outdoor sports fields, and skatepark) and local high school. Accessibility from the Trans Canada Highway is direct and the location is readily identifiable. Transit routes and stops are at the NCAC on James Street and bike racks have been located on site.

This drawing package includes the Conceptual Landscape Plan that is recommended for implementation with descriptive elevations (this sheet). An inventory and analysis is provided for on the previous sheet and character photographs and illustrations along with an artist's bio is located on the next sheet as part of this package.

NCAC Plaza Section Approx. 1:200



James Street Streetscape Approx. 1:200

Entrance Plaza Section Approx. 1:200

Retaining Wall Section Approx. 1:100
(James Street)

landscape plan and sections

North Cowichan Aquatic Centre
Landscape Plan

Prepared for the District of North Cowichan in partnership with the City of Duncan

Copyright Reserved. This drawing is, and shall remain the exclusive property of J. Gemella, Landscape Architect, and may not be used without the written consent of J. Gemella.

Issues & Revisions

No.	Date	Details
1	29/05/07	Draft Concepts for Review
2	15/06/07	Rec. Concept for Review
3	26/06/07	Recommended Concept

Gemella
DESIGN INC
310 Fitzwilliam Street
Nanaimo, BC
T: 250.591.1976
www.gemelladesign.com

British Columbia
LANDSCAPE ARCHITECTS

North Cowichan Aquatic Centre, Duncan, BC

Jessica Gemella, MBCSLA #286

Vancouver Island Health Authority and the
Nanaimo Regional General Hospital
Conceptual Design Presentation April 8, 2009

palliative care courtyard

preliminary concepts

Preliminary concepts for the Palliative Care Courtyard examined the relationship between the existing character of the site and the integration of the proposed design. A modular approach was explored along with an organic "oasis" of natural elements approach. A refined version of the "Oasis" concept is presented here as the courtyard design most adaptable to the site conditions.

character sketches

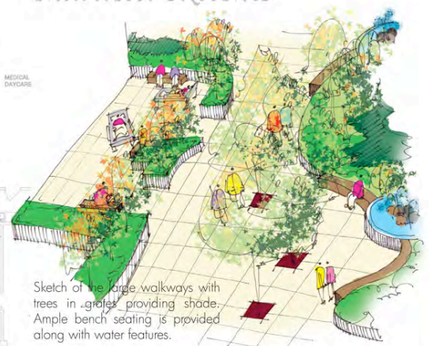

Sketch of the large walkways with trees in grates providing shade. Ample bench seating is provided along with water features.

Shared patios provide enough room for guests and residents.

A water feature at the edge of the natural "Oasis" provides a directional focal point for those entering the courtyard.

design intent

The design intent for the Palliative Care Courtyard at the Nanaimo Regional General Hospital is to provide a functional and aesthetically pleasing outdoor space for the patients and families at the new palliative care facility. The courtyard is intended to provide comfortable outdoor space during the warmer months and a visually interesting environment year round. The proposed courtyard strives to incorporate some elements of the existing courtyard to minimize construction costs and strives to provide a low maintenance solution for the hospital. Further detail drawings as the project progresses will highlight materials such as paving types, lighting suggestions, and plant material.

British Columbia
LANDSCAPE ARCHITECTS

Pallative Care Courtyard, Nanaimo, BC

Jessica Gemella, MBCSLA #286

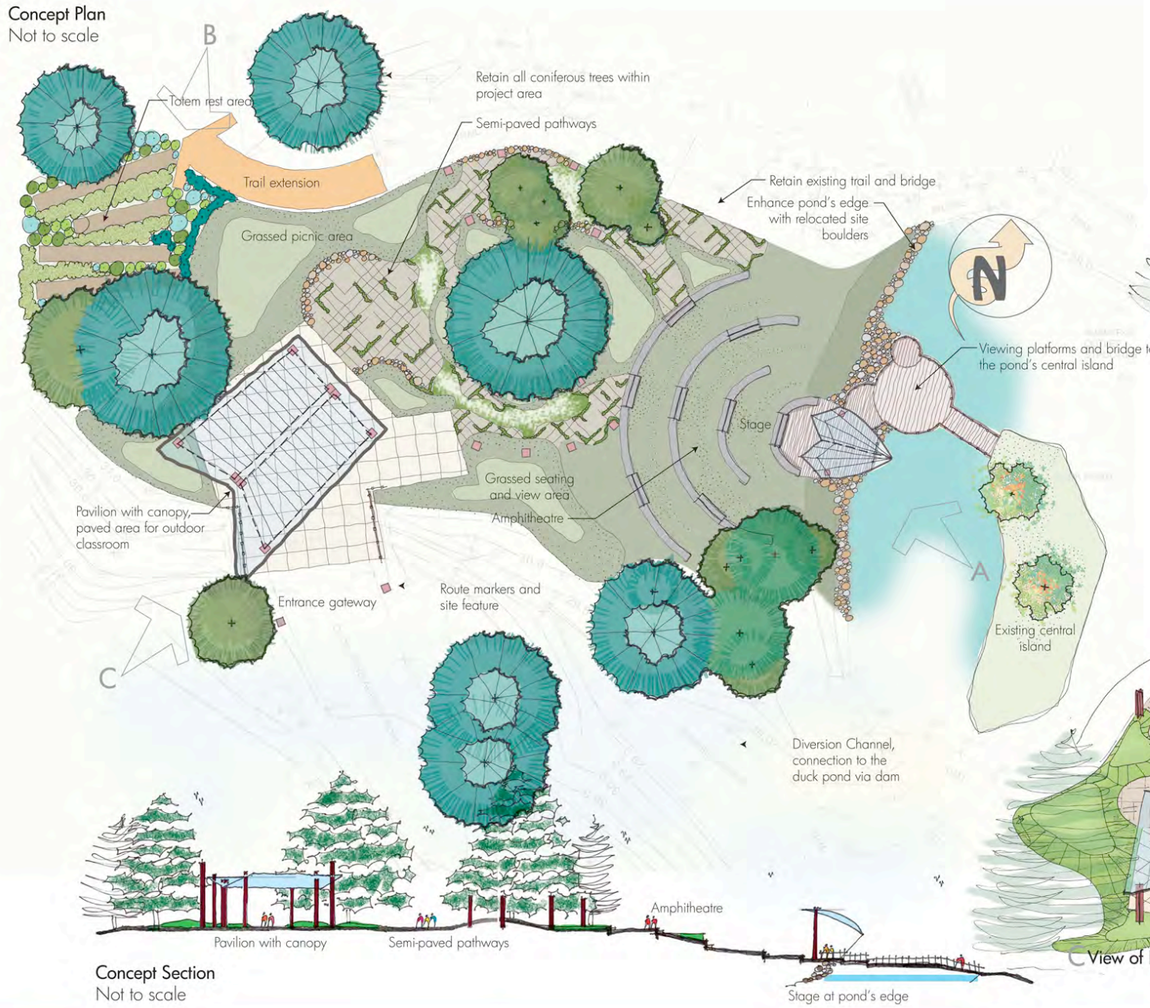





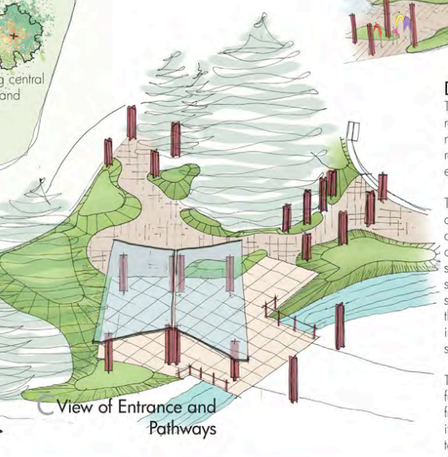

Design Concept

The duck pond area of Bowen Park has seen much development recently with the new Diversion Channel implemented by DFO. This new channel provides multiple opportunities for learning and recreation beyond its natural, environmental function of salmon habitat enhancement.

The outdoor classroom landscape architectural concept plan provides a functional space for these learning, recreational, and special event opportunities. A pavilion is proposed for the entrance area from the access drive. This space with a paved surface underfoot provides a set-up or event space which is sheltered from the rain. Pathways with a semi-paved surface lead the park visitor to a grassed amphitheatre; a stage is located at the pond's edge and provides the focal point for the outdoor educational and/or entertainment space. Additional informal grassed seating areas are suggested at various locations on site.

The form the concept plan takes in the landscape responds to the function of the diversion channel. A salmon appears to be jumping from the channel to the duck pond - the pavilion, its tail and the stage, its head. Transition pathways between both elements provide access to each. Metal columns line these pathways and represent the salmon's skeleton.

BOWEN PARK OUTDOOR CLASSROOM

Landscape Architectural Concept Plan, Section and Character Sketches

CITY OF NANAIMO
THE HARBOUR CITY
PARKS, RECREATION AND CULTURE

Gemella DESIGN INC

British Columbia
LANDSCAPE ARCHITECTS

Bowen Park Outdoor Classroom, Nanaimo, BC

Jessica Gemella, MBCSLA #286

Van Dusen Botanical Garden Visitor Centre Concept Plan, Vancouver, BC

Peter Busby, CM, AIA, FRAIC, MAIBC, Architect, AAA, MOAA, BCID, LEED® AP,
Ken Larsson, MBCSLA, #170, CSLA, ASLA,
Cornelia Hahn Oberlander, OC, FCSLA, FASLA, LMBCSLA #029

British Columbia
LANDSCAPE ARCHITECTS

Van Dusen Botanical Garden Visitor Centre Elevation, Vancouver, BC

Peter Busby, CM, AIA, FRAIC, MAIBC, Architect, AAA, MOAA, BCID, LEED® AP,
Ken Larsson, MBCSLA, #170, CSLA, ASLA,
Cornelia Hahn Oberlander, OC, FCSLA, FASLA, LMBCSLA #029

British Columbia
LANDSCAPE ARCHITECTS

Smaller 'micro-homes' located on steeper hillsides above

Small urban plaza at the 'switchback'

Units in duplexes and fourplexes have ground level entries

Micro-park/ toto lot off of the central spine

Green roofs above parking for urban agriculture

Larger buildings (fourplex in this case) located lower on the hillside

Central walkway with conversation steps

Live/work studios above workshops

Architectural focal point as icon

Open workshops onto a woonerf street

Additional parking

British Columbia
LANDSCAPE ARCHITECTS

Housing/Workplace Rezoning, BC

James Tuer, MBCSLA #213, Jeff McSwain

British Columbia
LANDSCAPE ARCHITECTS

Level Perspective, Bahamas
James Tuer, MBCSLA #213

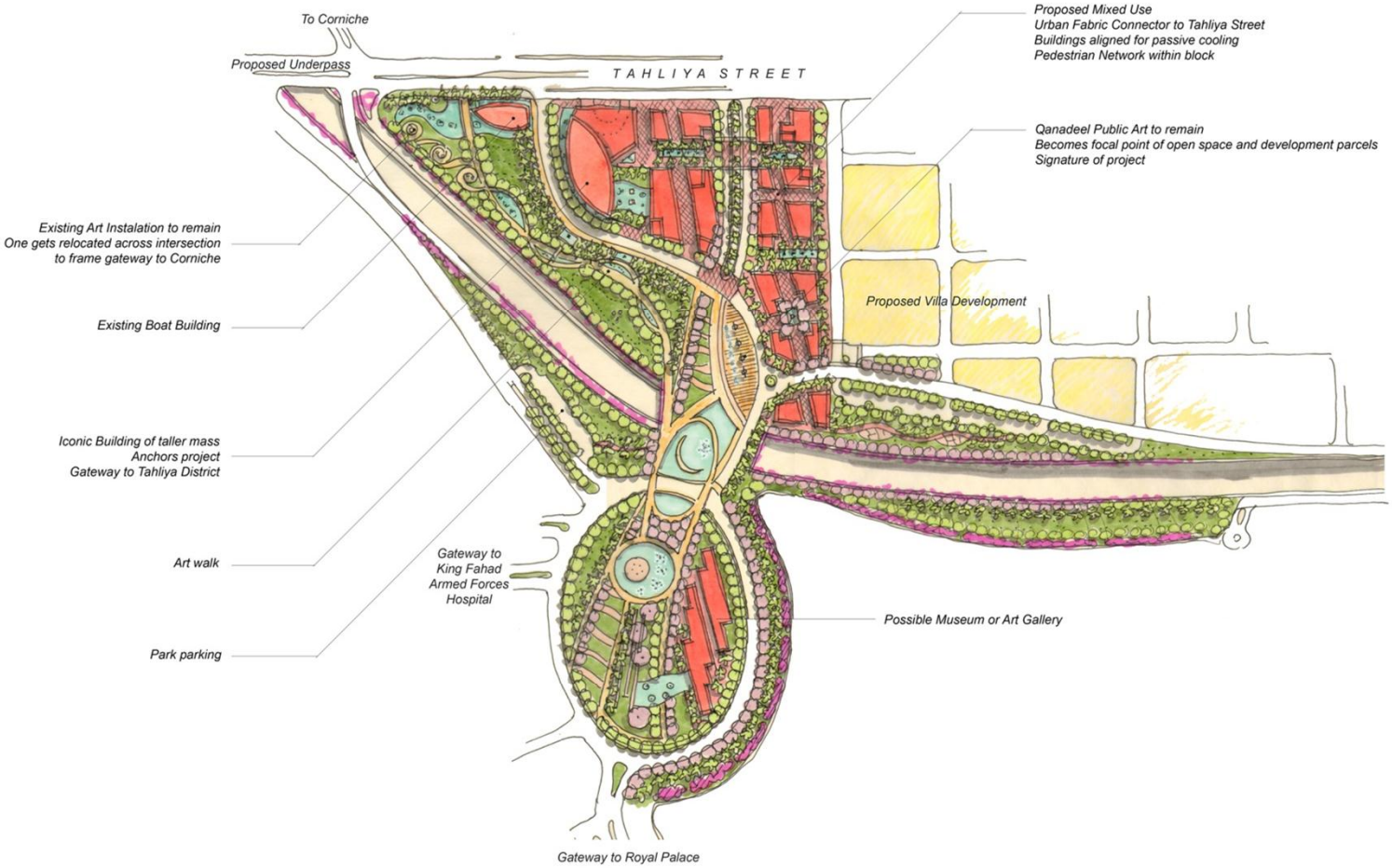

Cherrette Sketch - Jeddah Urban Redevelopment Scheme, Kingdom of Saudi Arabia

James Tuer, MBCSLA #213

British Columbia
LANDSCAPE ARCHITECTS

British Columbia
LANDSCAPE ARCHITECTS

Boat Haven Conceptual Master Plan, Naples, FL, USA

James Tuer, MBCSLA #213

British Columbia
LANDSCAPE ARCHITECTS

Cottage Hill Master Plan ï Seymour Landing, Bowen Island, BC

James Tuer, MBCSLA #213, Jeff McSwain

British Columbia
LANDSCAPE ARCHITECTS

Senkulmen Enterprise Park Entry Road, Oliver, BC

Brett Hitchins, BCSLA Intern

ELEVATION A - LOOKING SOUTH

ELEVATION B - LOOKING WEST

British Columbia
LANDSCAPE ARCHITECTS

Senkulmen Wastewater Treatment Plant Elevations, Oliver, BC

Brett Hitchins, BCSLA Intern

British Columbia
LANDSCAPE ARCHITECTS

YVR Vancouver International Airport: Gateway Feature, Vancouver, BC

Brett Hitchins, BCSLA Intern

British Columbia
LANDSCAPE ARCHITECTS

Overview of Carrall Street Greenway, Vancouver, BC

Douglas Scott, MBCSLA #252, Allan Moors, MBCSLA #340,
Linda Chow, Terry Dixon

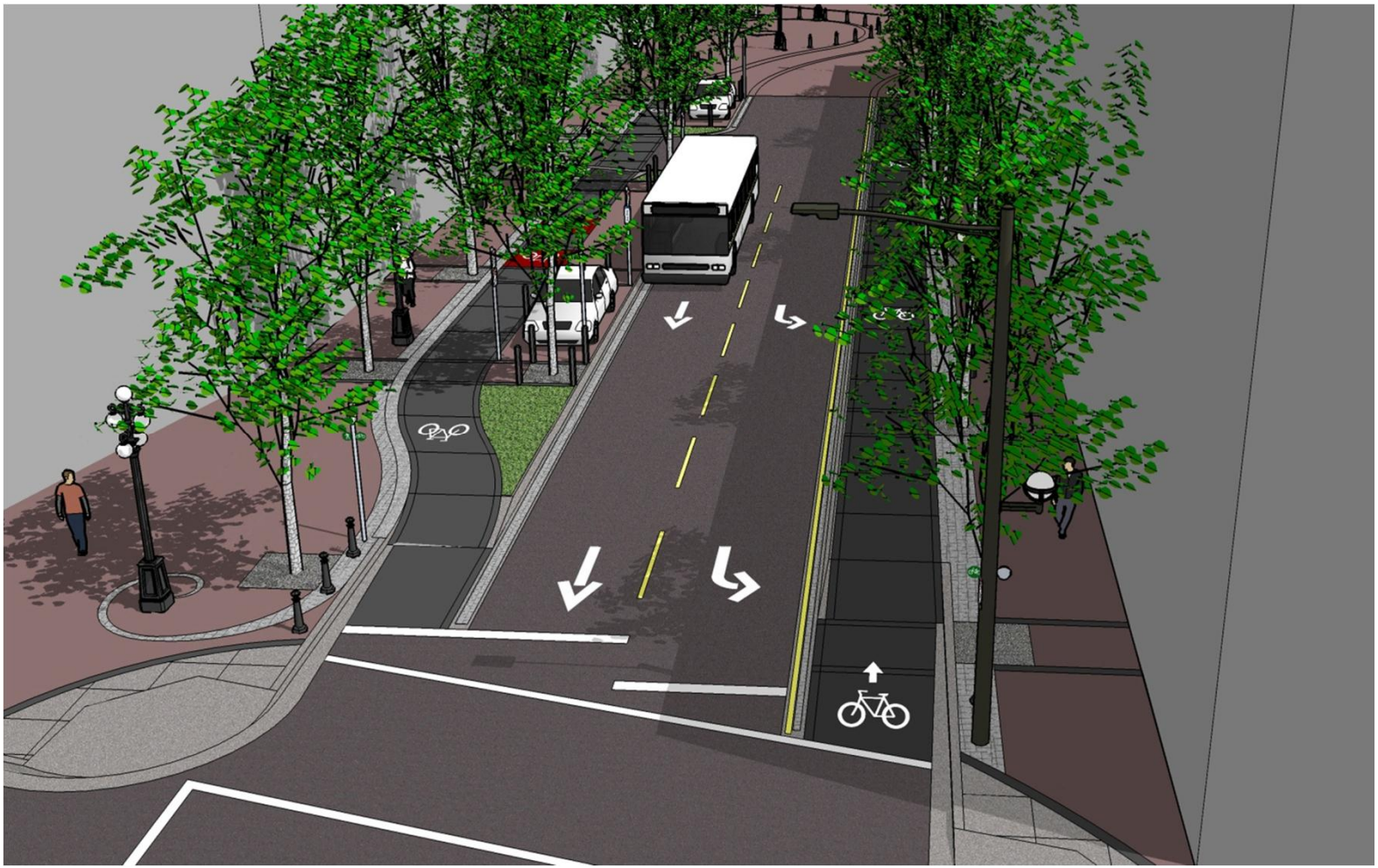

Aerial Perspective of Carrall Street Greenway, Vancouver, BC

Douglas Scott, MBCSLA #252, Allan Moors, MBCSLA #340,
Linda Chow, Terry Dixon

British Columbia
LANDSCAPE ARCHITECTS

British Columbia
LANDSCAPE ARCHITECTS

Carrall Street Phase 5 Construction Drawings - Cover, Vancouver, BC

Douglas Scott, MBCSLA #252, Allan Moors, MBCSLA #340, Linda Chow, Terry Dixon

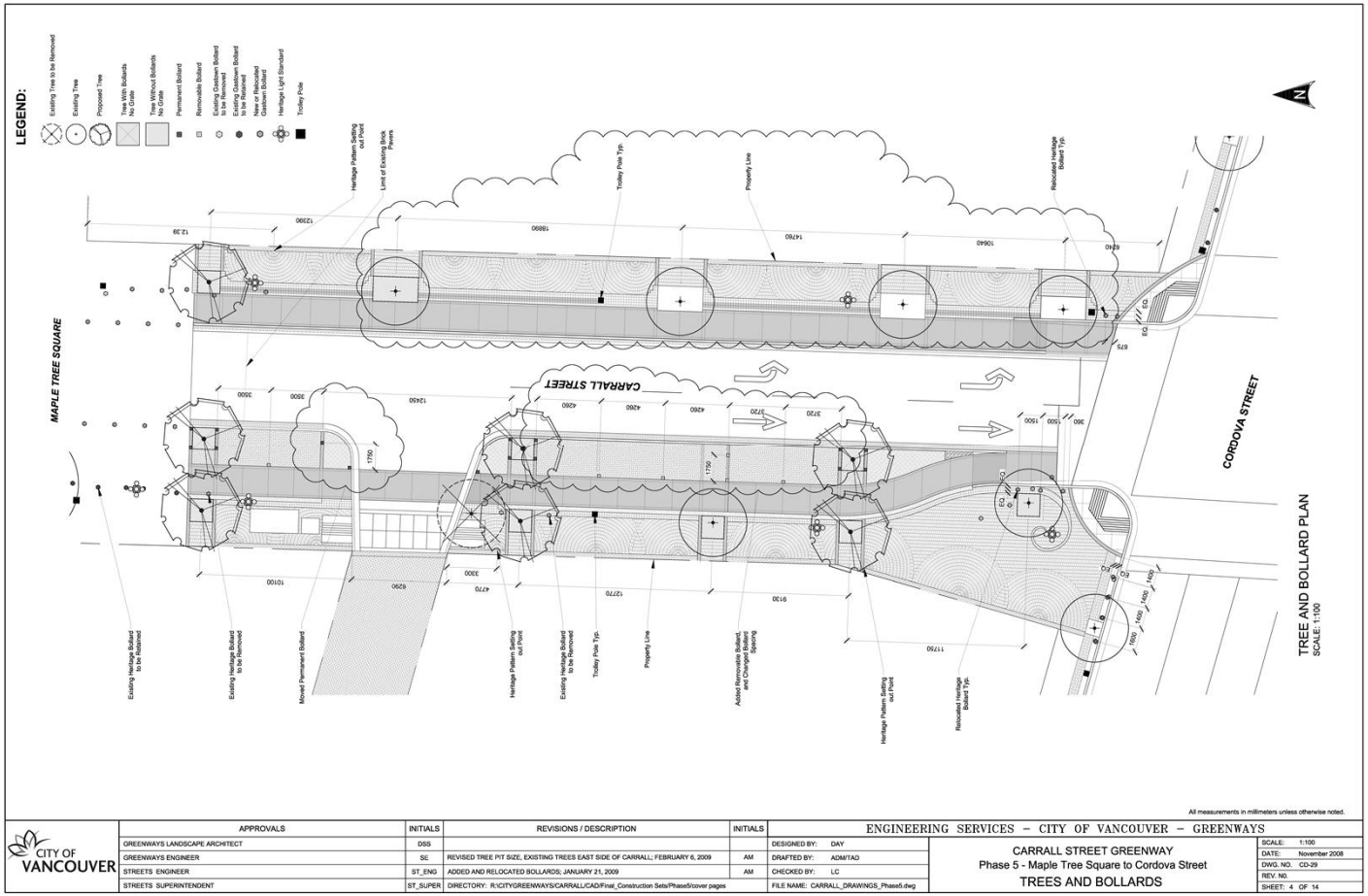

British Columbia
LANDSCAPE ARCHITECTS

Carrall Street Phase 5 Construction Drawings - Trees, Vancouver, BC

Douglas Scott, MBCSLA #252, Allan Moors, MBCSLA #340,
Linda Chow, Terry Dixon

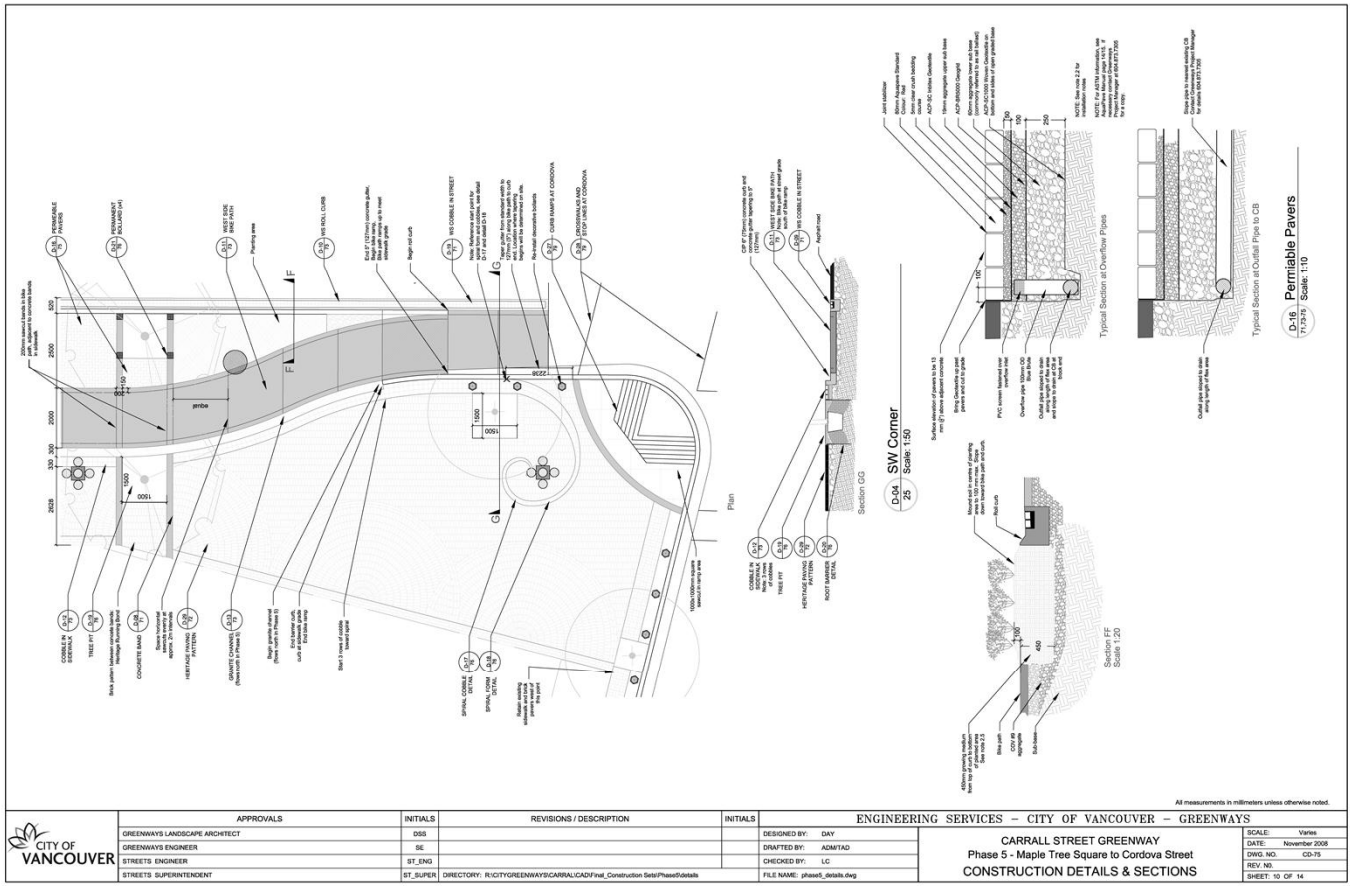

British Columbia
LANDSCAPE ARCHITECTS

Drawings - Details, Vancouver, BC

Douglas Scott, MBCSLA #252, Allan Moors, MBCSLA #340,
Linda Chow, Terry Dixon

British Columbia
LANDSCAPE ARCHITECTS

Making Place in Britannia Beach - Perspective, Britannia Beach, BC

Maria Burdak, BCSLA Intern, John Danahy, Advisor

British Columbia
LANDSCAPE ARCHITECTS

Making Place in Britannia Beach - Outdoor Information Centre, Britannia Beach, BC

Maria Burdak, BCSLA Intern, John Danahy, Advisor

British Columbia
LANDSCAPE ARCHITECTS

The Didactic Ability of the Experiential Landscape: Physical Experience vs. Visual Experience, Sea-to-Sky Highway, BC

Maria Burdak, BCSLA Intern, John Danahy, Advisor

Dart's Hill Garden Park ï Pond Renovation Perspective, Surrey, BC

Maria Burdak, BCSLA Intern

British Columbia
LANDSCAPE ARCHITECTS

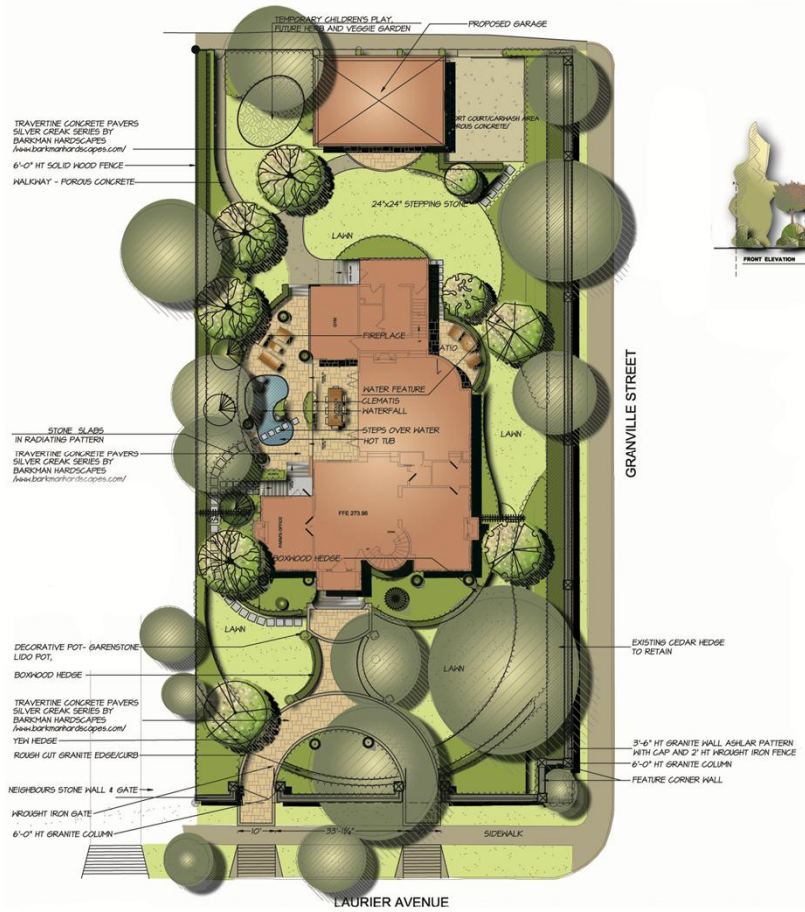

DMG
landscape architects

British Columbia
LANDSCAPE ARCHITECTS

Residence in Shaugnessy, Vancouver, BC
Patricia Campbell, MBCSLA #130

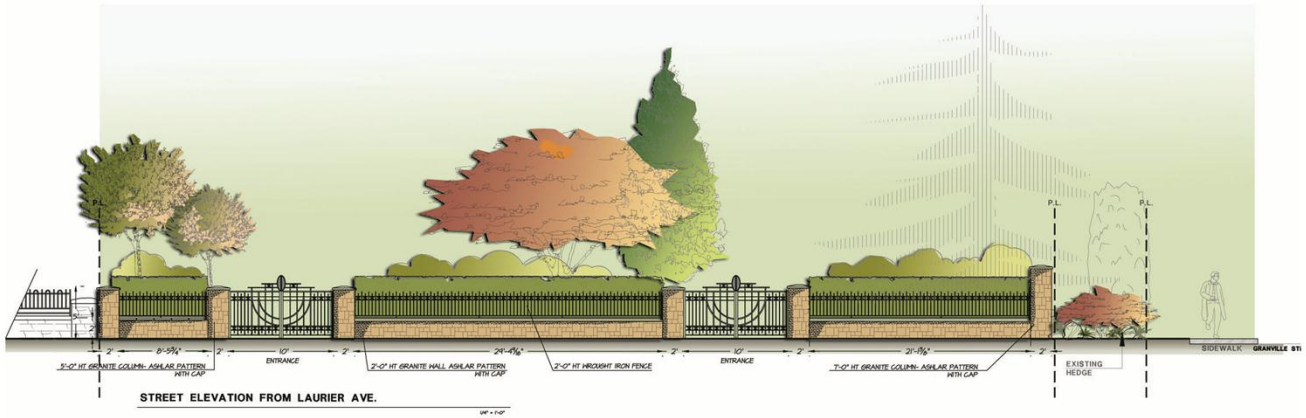

STREET ELEVATION FROM LAURIER AVE.

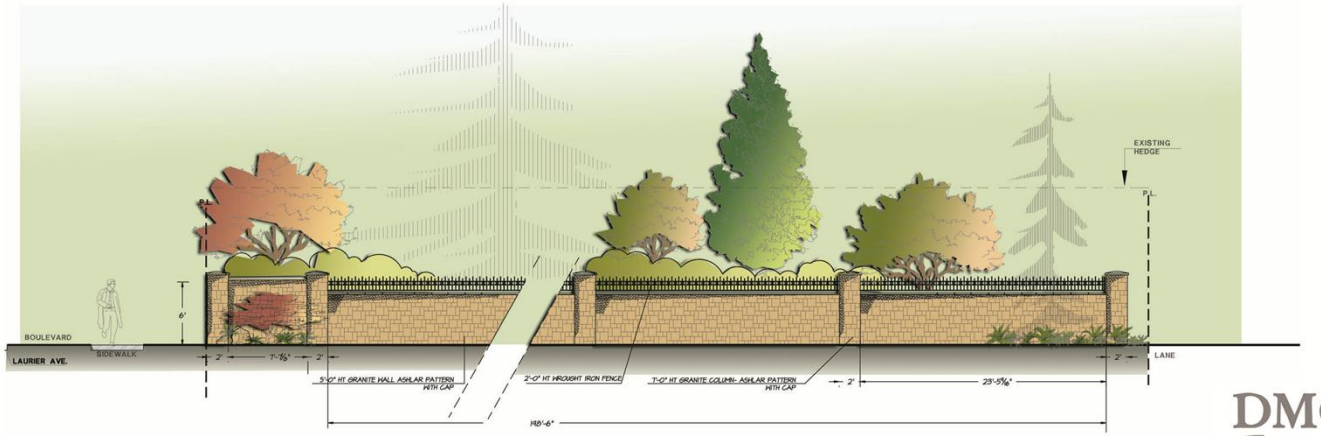

STREET ELEVATION FROM GRANVILLE STR.

DMG
landscape architects

British Columbia
LANDSCAPE ARCHITECTS

Residence in Shaugnessy, Vancouver, BC
Patricia Campbell, MBCSLA #130

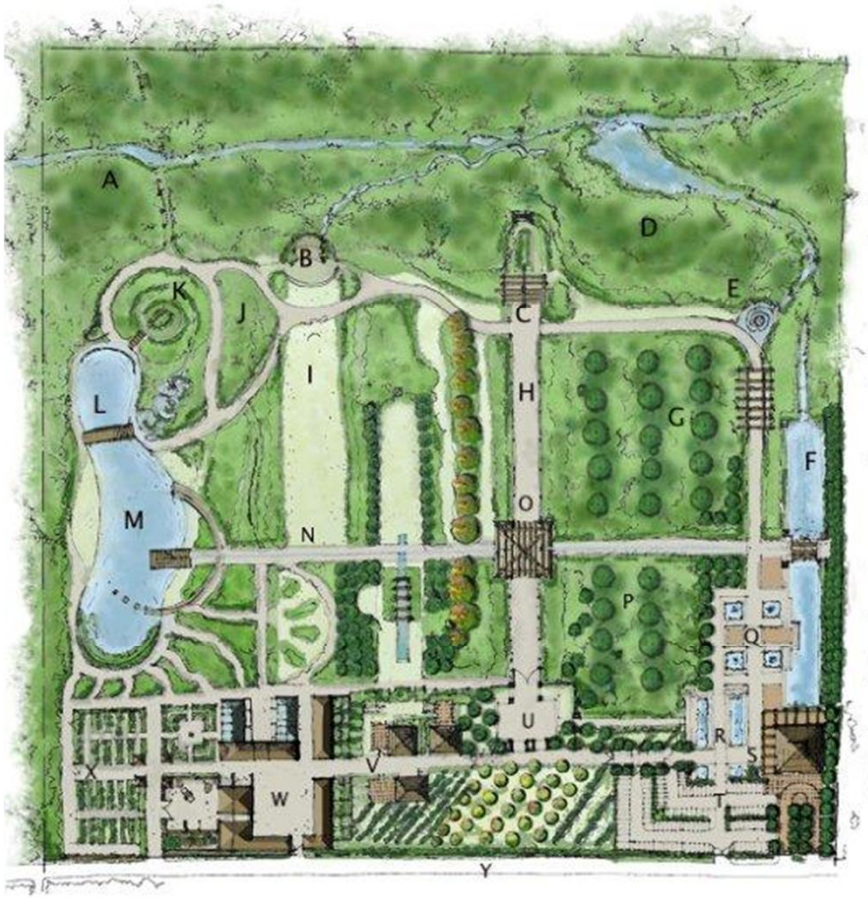

Possibilities:

A: Zip Strip
B: Amphitheatre
C: The Pavillion
D: Native Plant Garden
E: Stone Pavillion & Grotto
F: The Long Pond & Water Cascade
G: The Meadow Gardens
H: The Promenade
I: The Great Lawn
J: Blue Poppy Gardens
K: The Maze & Mount
L: Bridge
M: Fish Pond
N: Water Walk
O: Plaza
P: The Pinery
Q: Formal Gardens
R: The Lodge
S: Meeting House
T: Parking
U: Entry
V: Village Shops
W: The Yard
X: Production Garden
Y: Farm & Orchard

Our Vision: A botanical garden that is a ***community treasure***, a source of ***beauty*** and ***learning***, raising awarenessof the ***importance of plants*** in supporting all life.

Sunshine Coast Botanical Garden



"To create a Botanical Garden that engages the ***community*** in ***horticulture***, ***art*** and ***culture***, and acts as a catalyst for ***learning*** about plant conservation and land stewardship"

British Columbia
LANDSCAPE ARCHITECTS

Sushine Coast Botanical Garden Master Plan, Sechelt, BC
Patricia Campbell, MBCSLA #130, James Bennet



Travel Journal - Washington Park Japanese Garden, Portland, OR

Deborah LeFrank, MBCSLA #149

British Columbia
LANDSCAPE ARCHITECTS

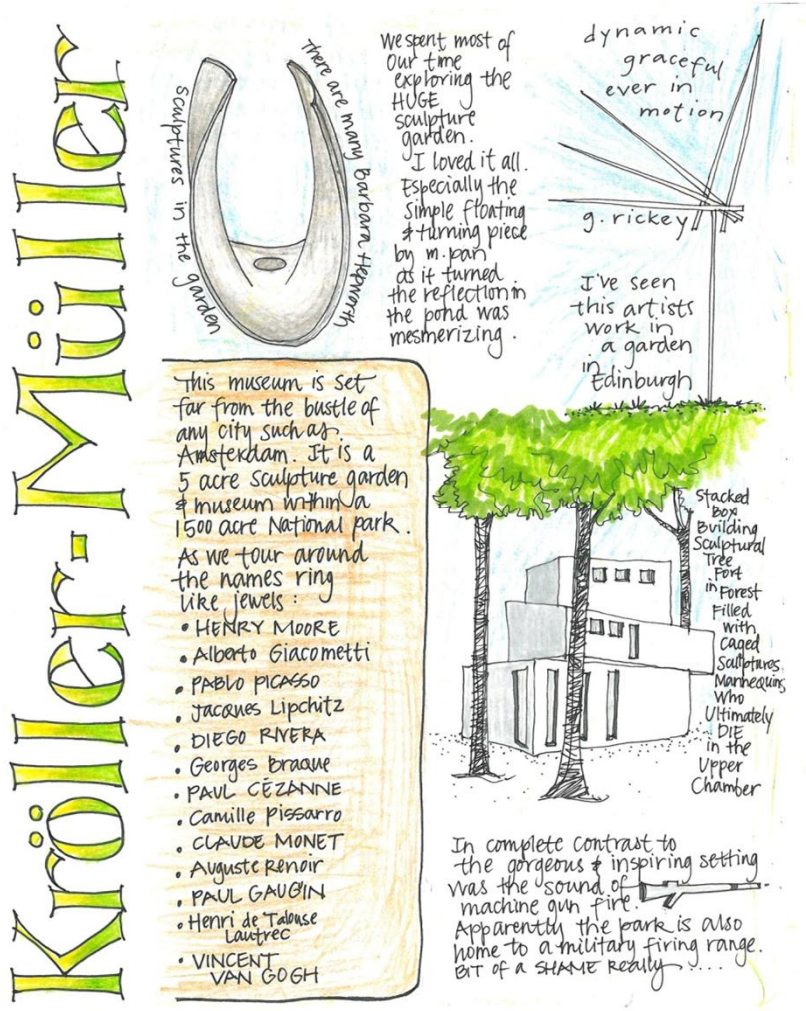

Travel Journal - Kroller ï Muller Museum, De Hoge Veluwe National Park, Netherlands

Deborah LeFrank, MBCSLA #149

British Columbia
LANDSCAPE ARCHITECTS

Royal Jubilee Hospital Streetscape Plaza, Victoria, BC

Deborah LeFrank, MBCSLA #149

British Columbia
LANDSCAPE ARCHITECTS



British Columbia
LANDSCAPE ARCHITECTS

Travel Journal ï Scheveningen, Netherlands, Scheveningen, Holland

Deborah LeFrank, MBCSLA #149



Travel Journal - Yellowpoint Lodge, Yellowpoint, BC

Deborah LeFrank, MBCSLA #149

British Columbia
LANDSCAPE ARCHITECTS

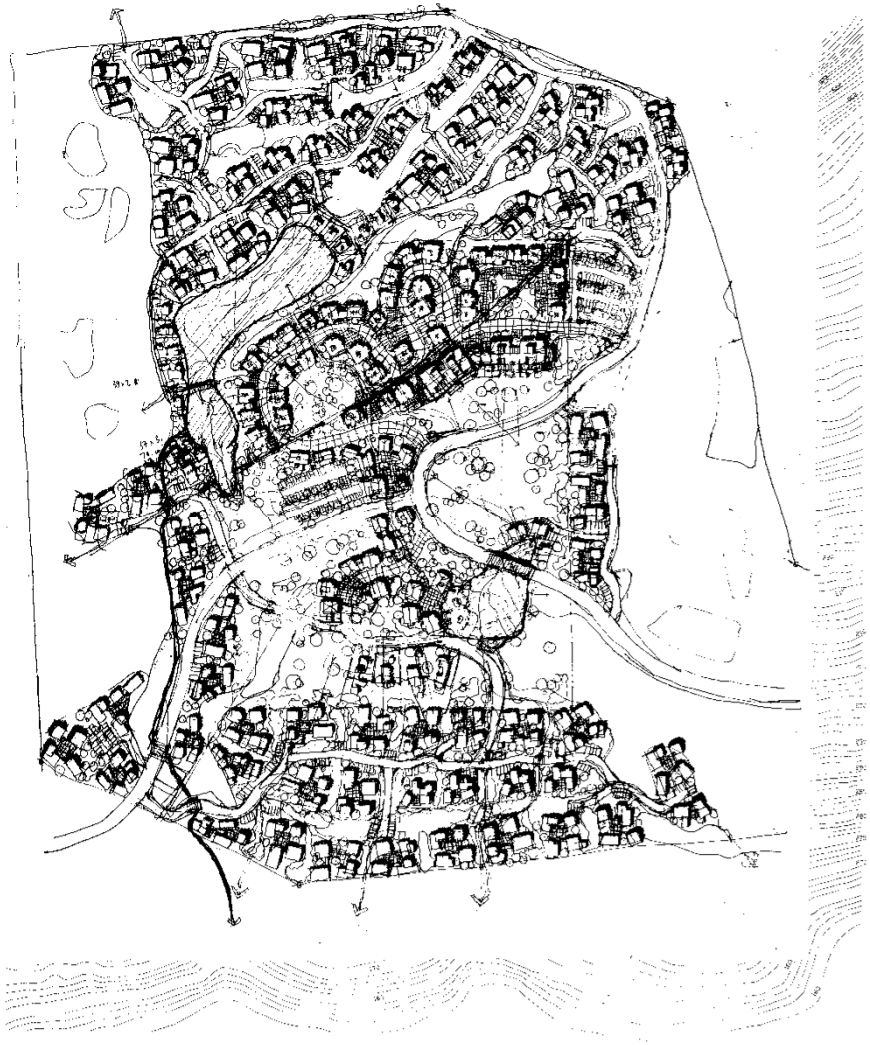

British Columbia
LANDSCAPE ARCHITECTS

Channel Ridge, Salt Spring Island, BC
Kim Perry, MBCSLA #082

Channel Ridge, Salt Spring Island, BC
Kim Perry, MBCSLA #082

British Columbia
LANDSCAPE ARCHITECTS

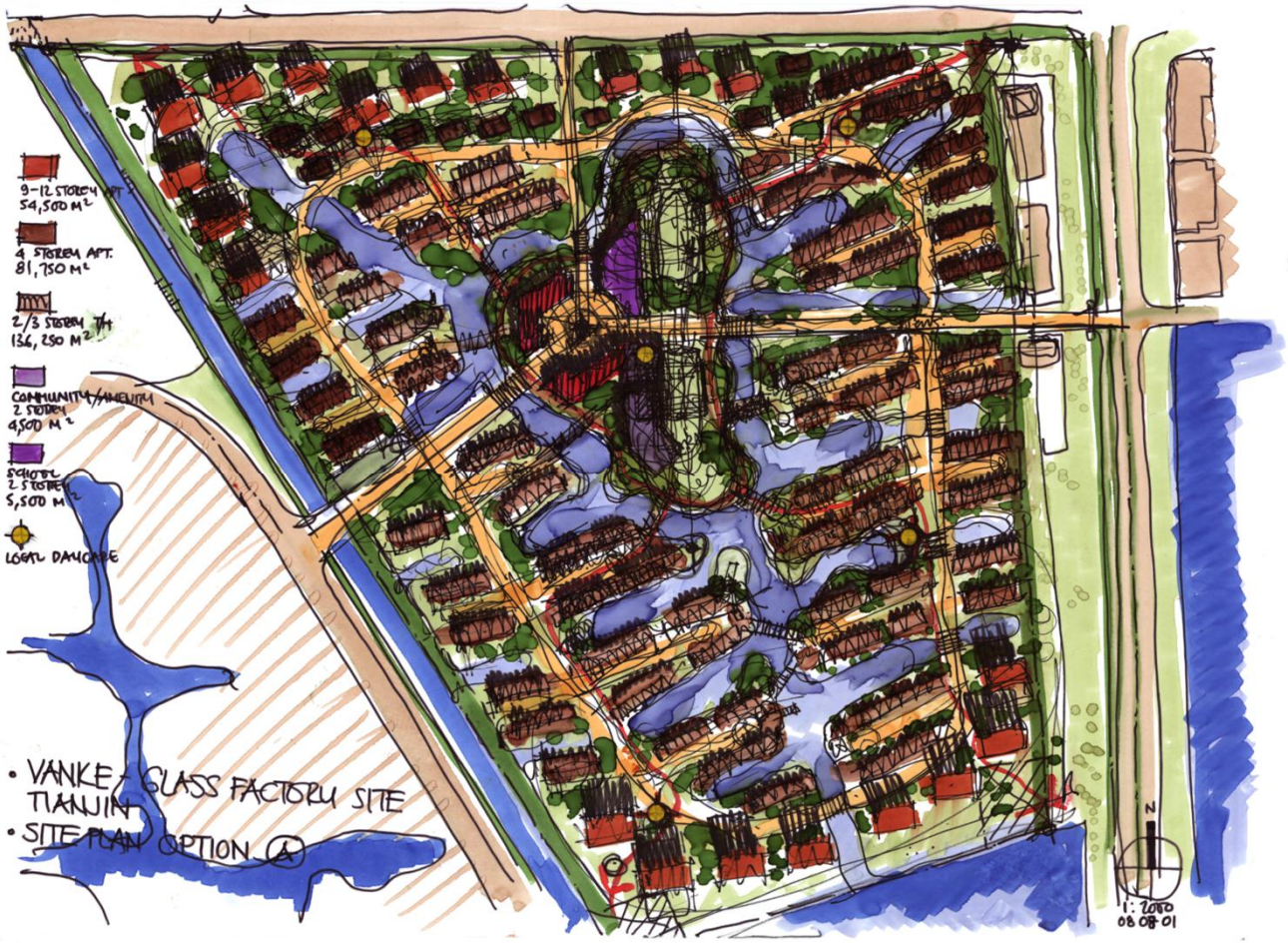

British Columbia
LANDSCAPE ARCHITECTS

Glass Factory, Tianjin, China
Kim Perry, MBCSLA #082

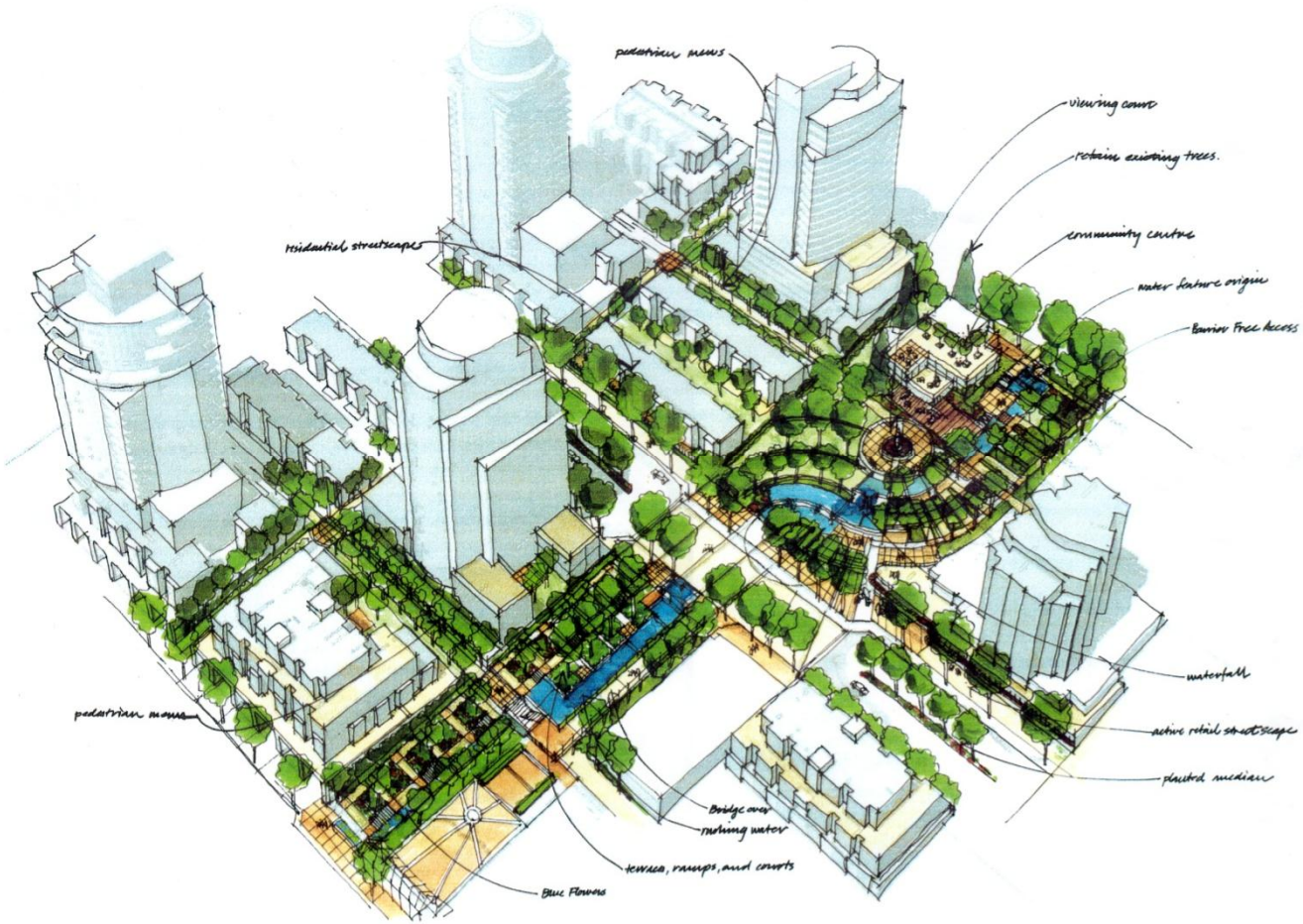

British Columbia
LANDSCAPE ARCHITECTS

Lower Lonsdale Charrette, North Vancouver, BC
Kim Perry, MBCSLA #082

British Columbia
LANDSCAPE ARCHITECTS

Soo Valley, Pemberton, BC
Kim Perry, MBCSLA #082

British Columbia
LANDSCAPE ARCHITECTS

Cedar Hills Chikmagalur Rendered Site Plan, Chikmaqalur, India

Cheryl Bouwmeester Intern, Jennifer Liu, MBCSLA #413, Ray Griffen

British Columbia
LANDSCAPE ARCHITECTS

Kingsway and Broadway Landscape Concept Plan, Vancouver, BC

Daryl Tyacke, BCSLA Intern, Vanessa Walton

Steveston Landscape Perspectives, Richmond, BC

Daryl Tyacke, BCSLA Intern, Cheryl Bouwmeester, BCSLA Intern

British Columbia
LANDSCAPE ARCHITECTS



Alderbridge Landscape Perspectives, Richmond, BC

Daryl Tyacke, BCSLA Intern, Cheryl Bouwmeester, BCSLA Intern

British Columbia
LANDSCAPE ARCHITECTS

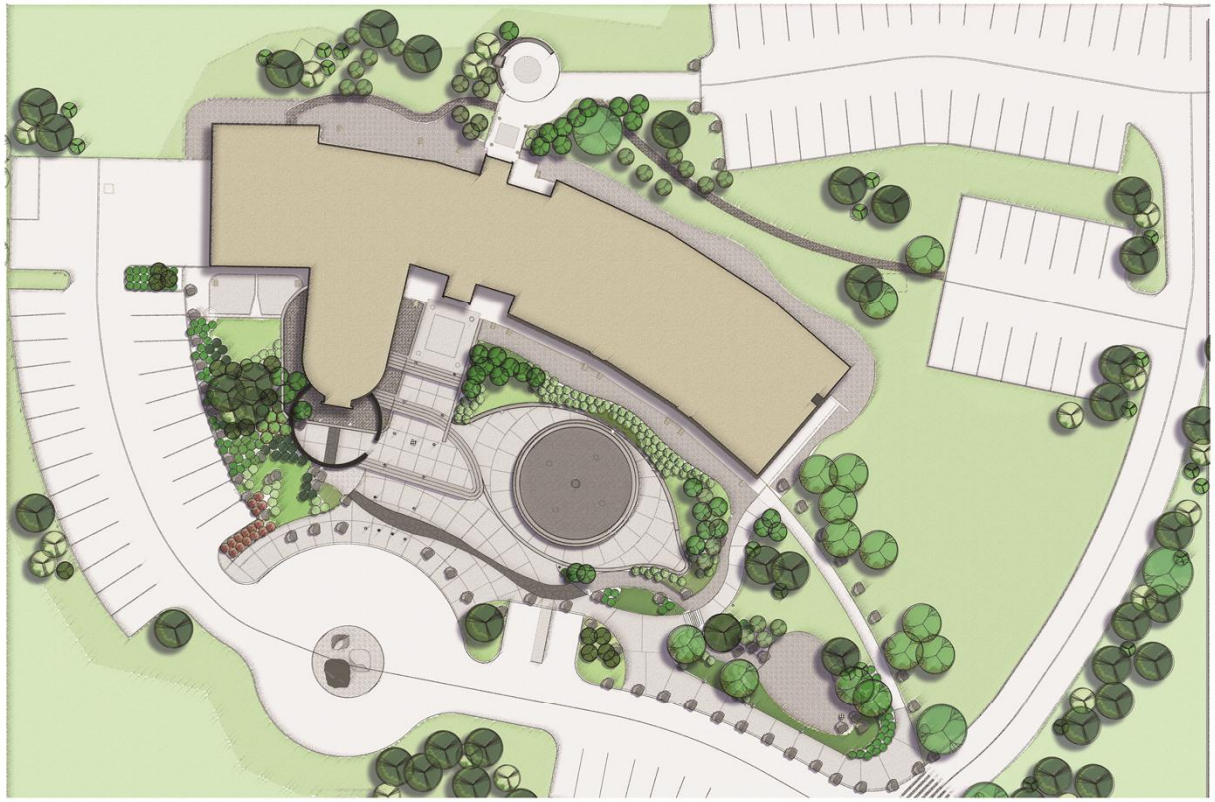

British Columbia
LANDSCAPE ARCHITECTS

Nisqa'a Government HouseLandscape Plan, New Aiyansh,BC

Gerry Eckford, MBCSLA #139

British Columbia
LANDSCAPE ARCHITECTS

Nikkei Garden Landscape Plan, Burnaby, BC

Gerry Eckford, MBCSLA #139

British Columbia
LANDSCAPE ARCHITECTS

Caban Condo Masterplan, Kelowna, BC

Ben Walker, BCSLA Intern

British Columbia
LANDSCAPE ARCHITECTS

The Rise - Belago Perspectives, Vernon, BC

Ben Walker, BCSLA Intern

British Columbia
LANDSCAPE ARCHITECTS

Stuart Park Section, Kelowna, BC
Ben Walker, BCSLA Intern

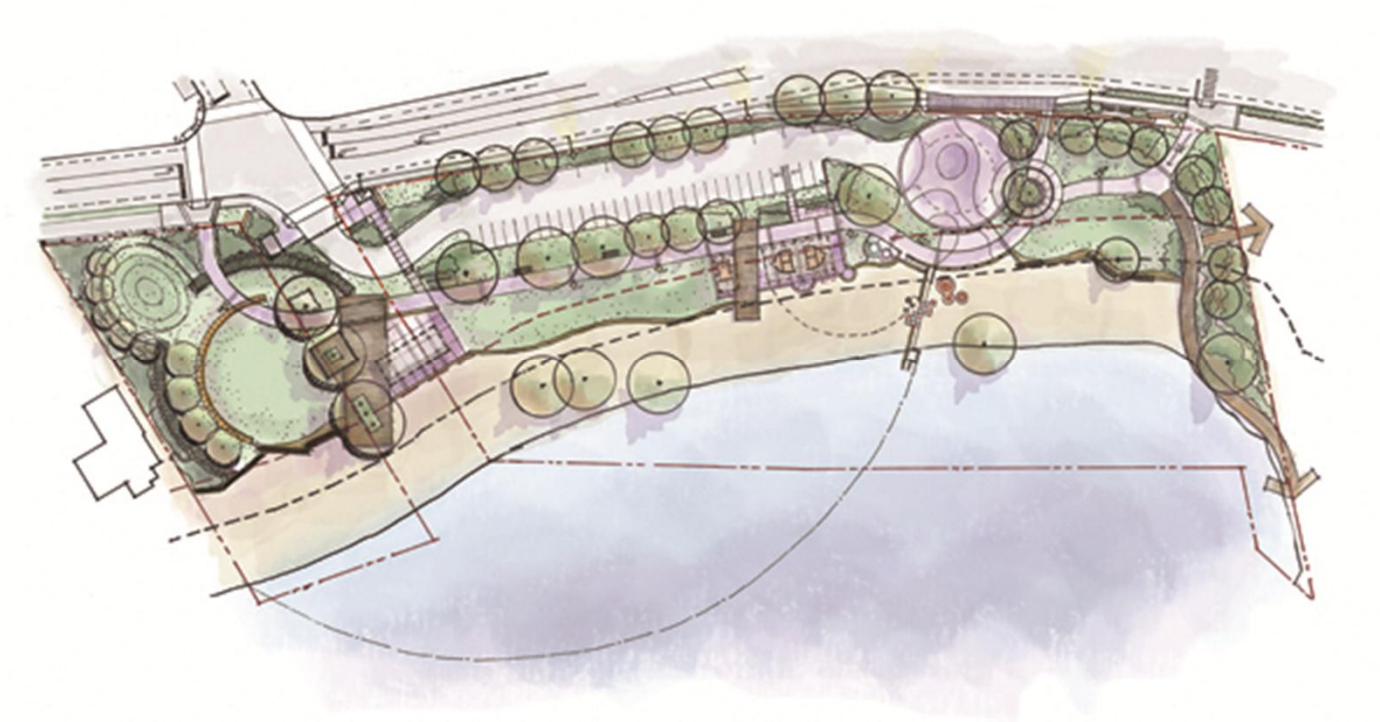

British Columbia
LANDSCAPE ARCHITECTS

Rotary Park Masterplan, Kelowna, BC

Ben Walker, BCSLA Intern

British Columbia
LANDSCAPE ARCHITECTS

Okanagan Lavender Herb Farm Master Plan, Kelowna, BC

Ben Walker, BCSLA Intern

British Columbia
LANDSCAPE ARCHITECTS

West Harbour Entry Feature, Kelowna, BC
Don Ferguson, BCSLA Intern

British Columbia
LANDSCAPE ARCHITECTS

Penticton Waterfront Promenade, Kelowna, BC

Don Ferguson, BCSLA Intern

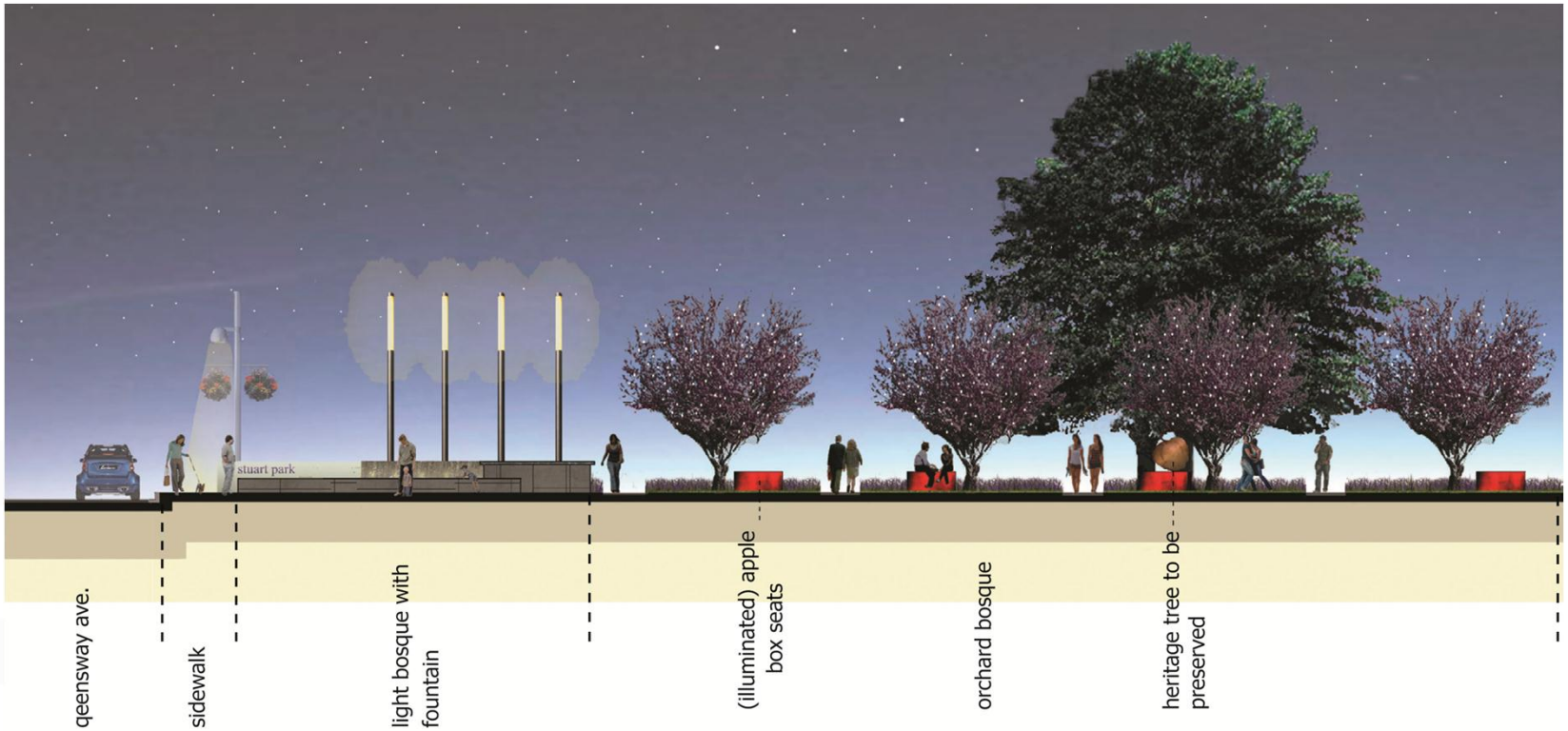

Light Bosque and Orchard Plaza (night)

British Columbia
LANDSCAPE ARCHITECTS

Stuart Park - Night Section, Kelowna, BC

Don Ferguson, BCSLA Intern

British Columbia
LANDSCAPE ARCHITECTS

Lakeshore Road - Perspective, Kelowna, BC

Don Ferguson, BCSLA Intern

British Columbia
LANDSCAPE ARCHITECTS

Hiawatha Aerial Perspective, Kelowna, BC
Don Ferguson, BCSLA Intern

British Columbia
LANDSCAPE ARCHITECTS

Stuart Park Plan and Sections, Kelowna, BC

David James, BCSLA Intern

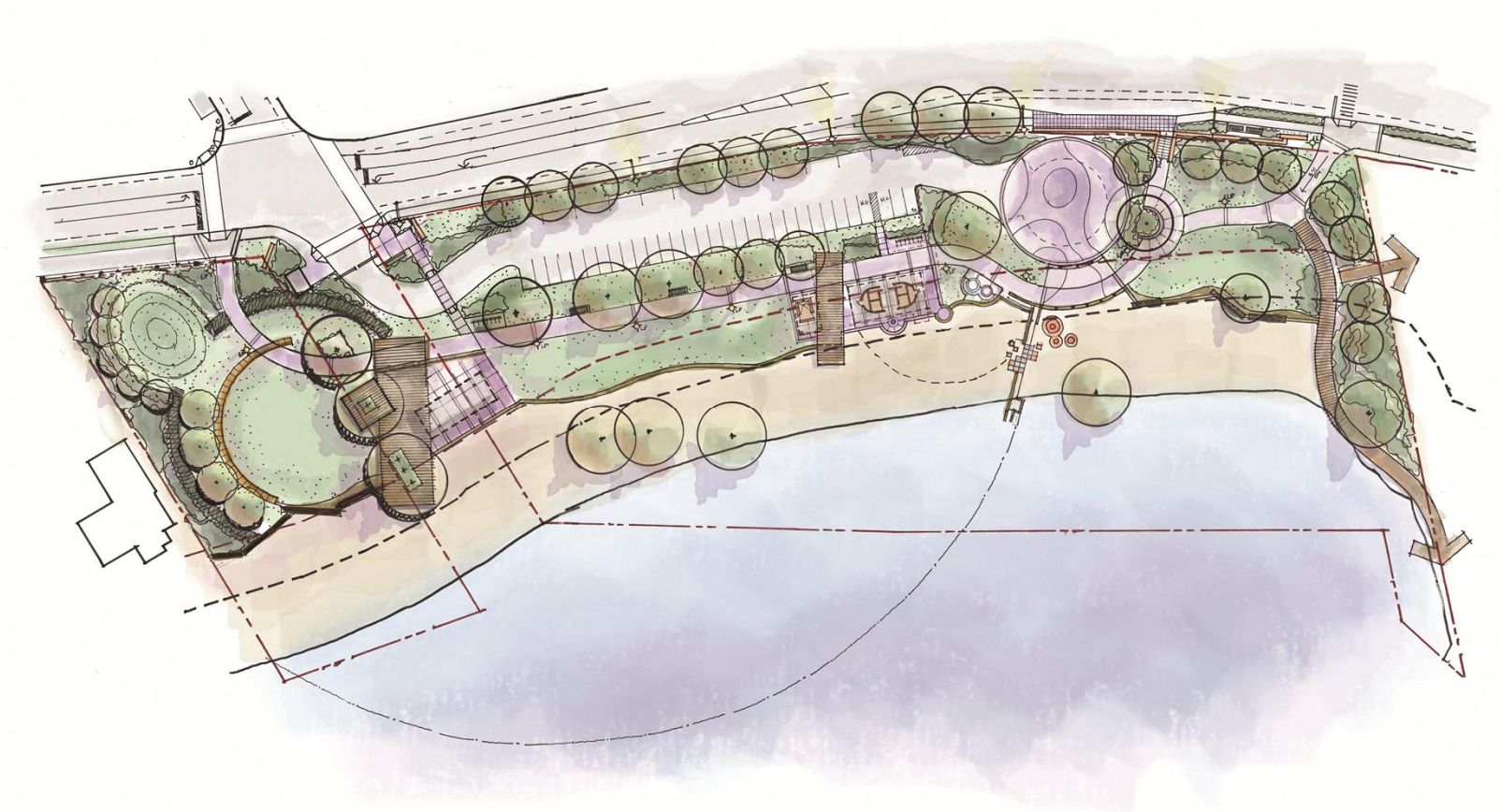

British Columbia
LANDSCAPE ARCHITECTS

Rotary Park Concept Plan, Kelowna, BC

David James, BCSLA Intern

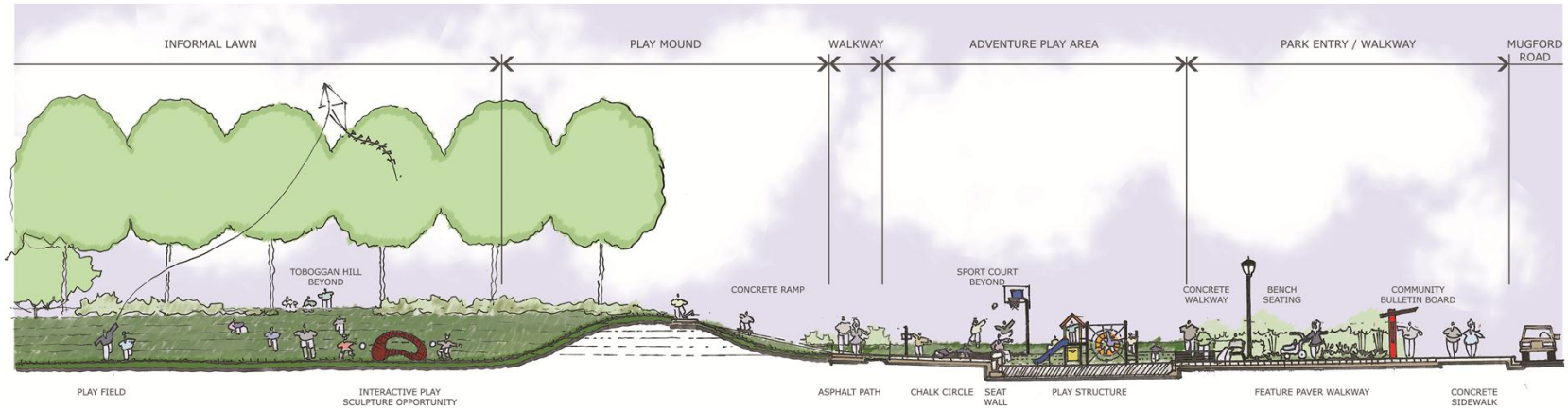

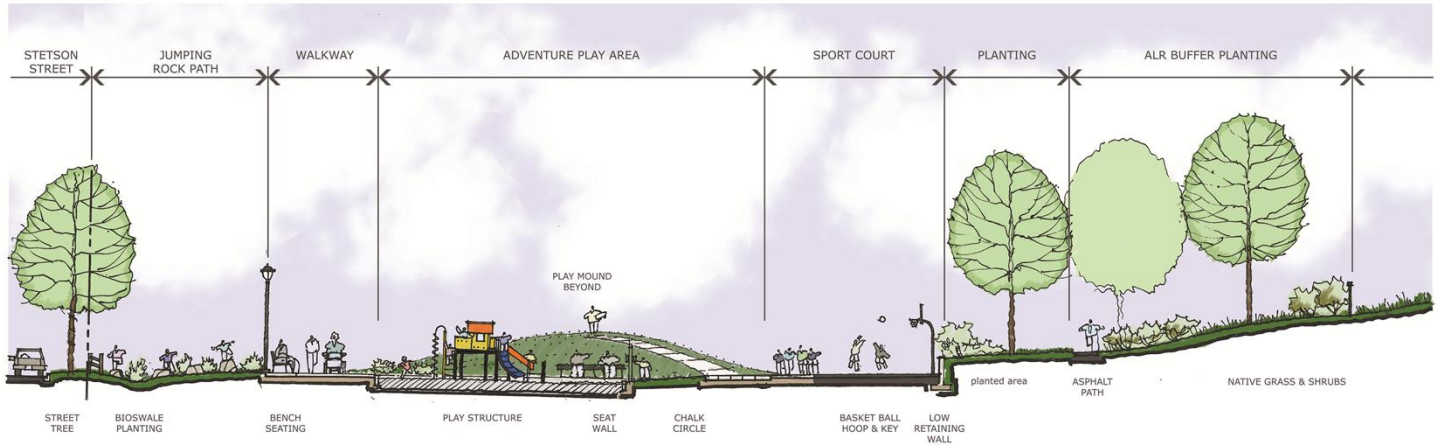

British Columbia
LANDSCAPE ARCHITECTS

Mugford Park Sections, Kelowna, BC

David James, BCSLA Intern

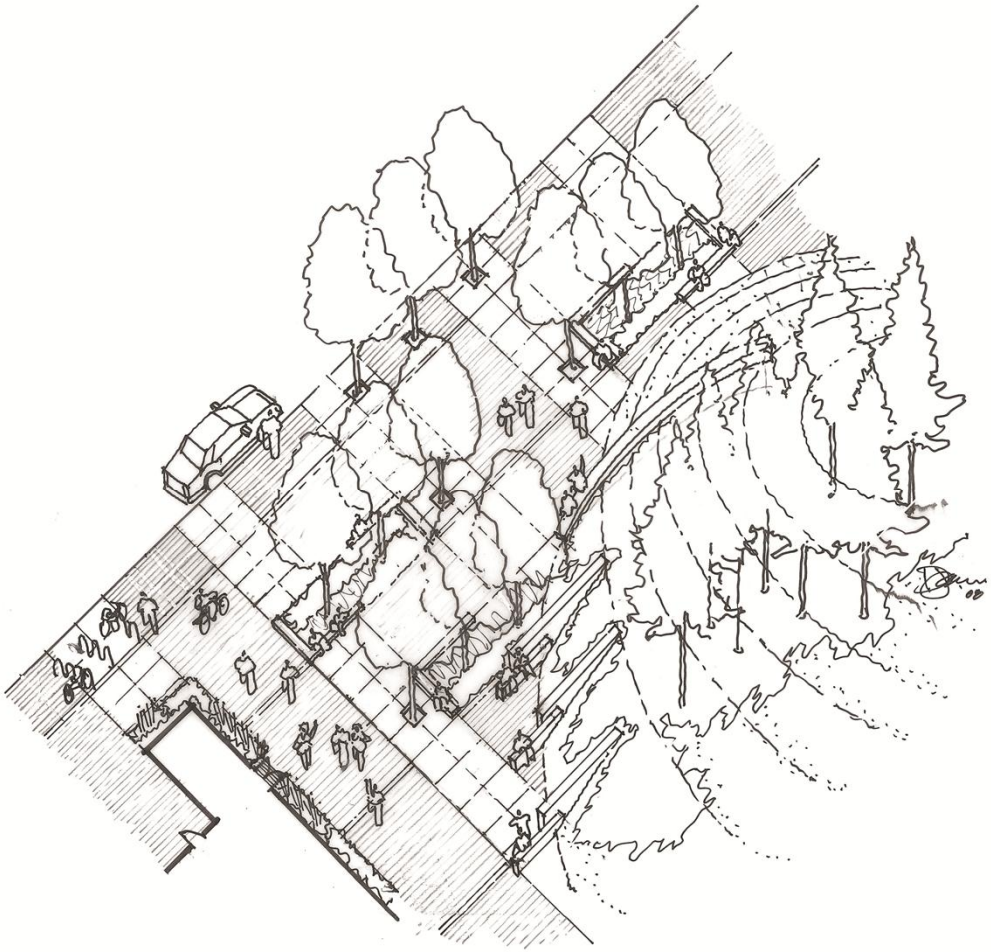

British Columbia
LANDSCAPE ARCHITECTS

Courtyard Axonometric, Kelowna, BC

David James, BCSLA Intern

British Columbia
LANDSCAPE ARCHITECTS

Manitoba Hydro Ground Plane Plan, Winnipeg, MB

Jeffrey Staates, MBCSLA #278, Greg Smallenberg, MBCSLA #186

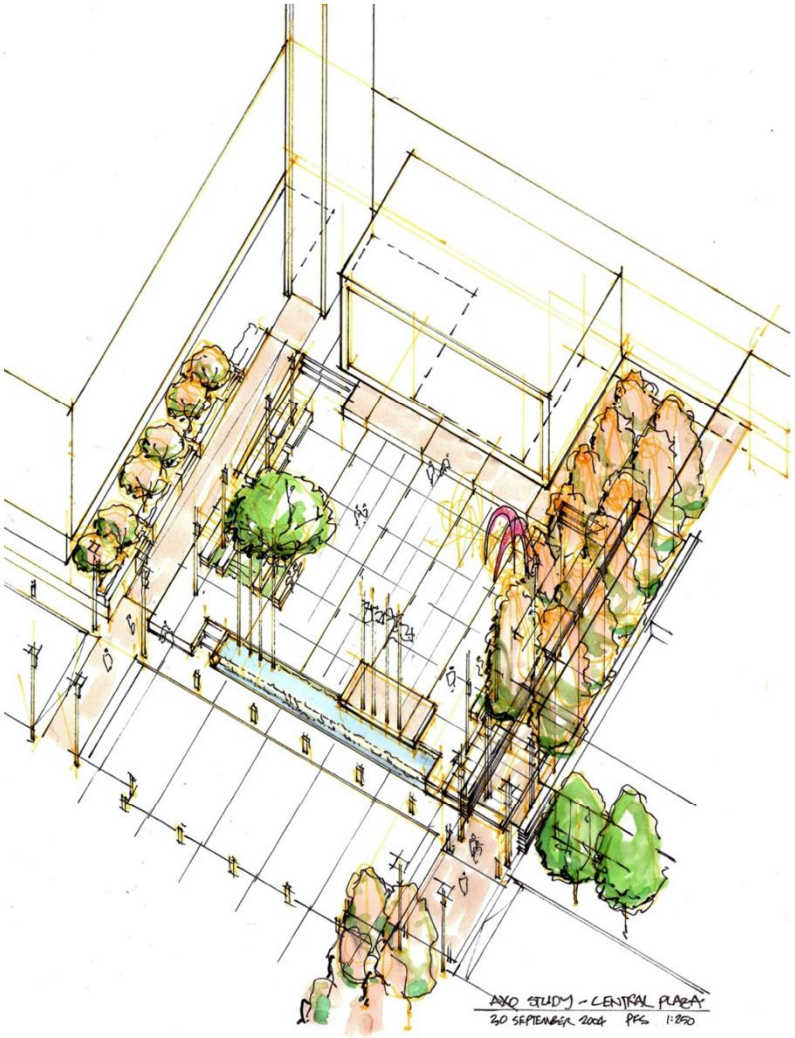

Vaughan CIM Hall Court Axonometric, Vaughn, ON

Jeffrey Staates, MBCSLA #278, Greg Smallenberg, MBCSLA #186

British Columbia
LANDSCAPE ARCHITECTS

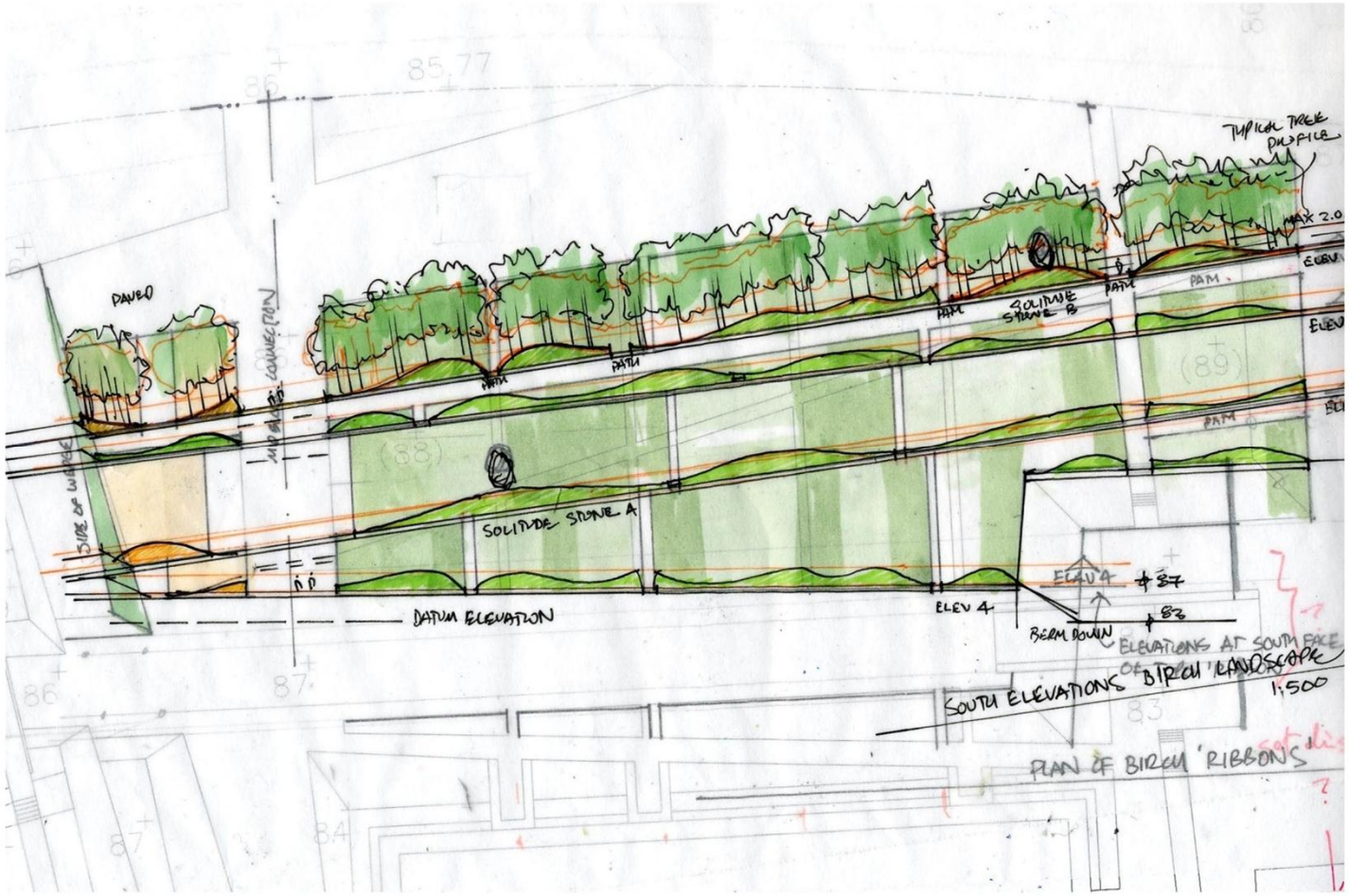

British Columbia
LANDSCAPE ARCHITECTS

Cityplace Park Topo Study, Toronto, ON

Jeffrey Staates, MBCSLA #278, Greg Smallenberg, MBCSLA #186,
Jennifer Nagai, MBCSLA #377

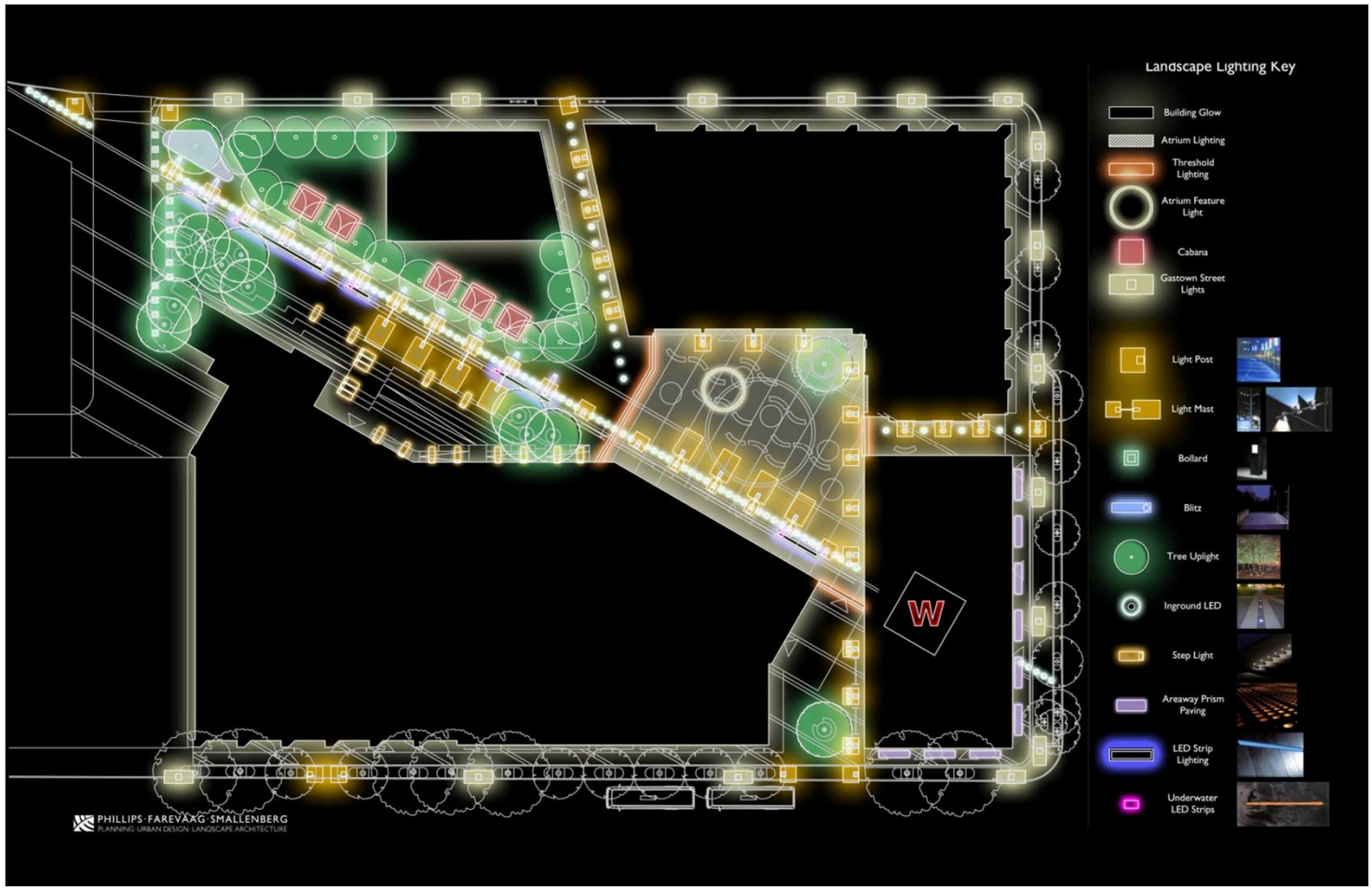

British Columbia
LANDSCAPE ARCHITECTS

Woodwards Lighting Concept Plan, Vancouver, BC

Jeffrey Staates, MBCSLA #278, Greg Smallenberg, MBCSLA #186,
Jia Li, BCSLA Intern, Carlos Miers

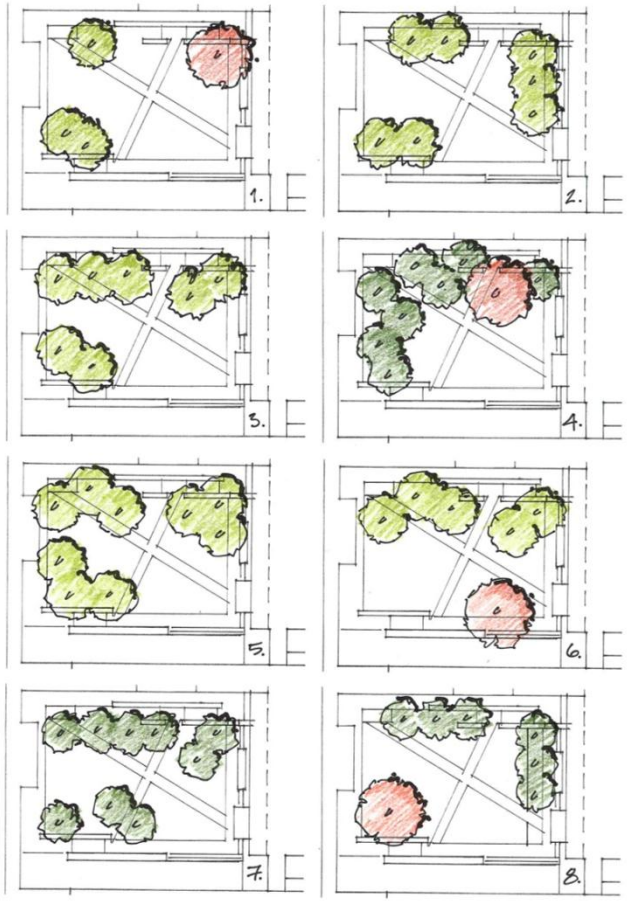

British Columbia
LANDSCAPE ARCHITECTS

Balsillie School Cloister Study, Waterloo, ON

Jeffrey Staates, MBCSLA #278, Greg Smallenberg, MBCSLA #186

British Columbia
LANDSCAPE ARCHITECTS

City in the Park Planning, Hu Nan Province, China

Anna Liu, Greg Smallenberg, MBCSLA #186, Matthew Thomson, BCSLA Intern, Jia Li, BCSLA Intern, Cherie Xiao, MBCSLA #440

Railway AxiPark Plan & Section

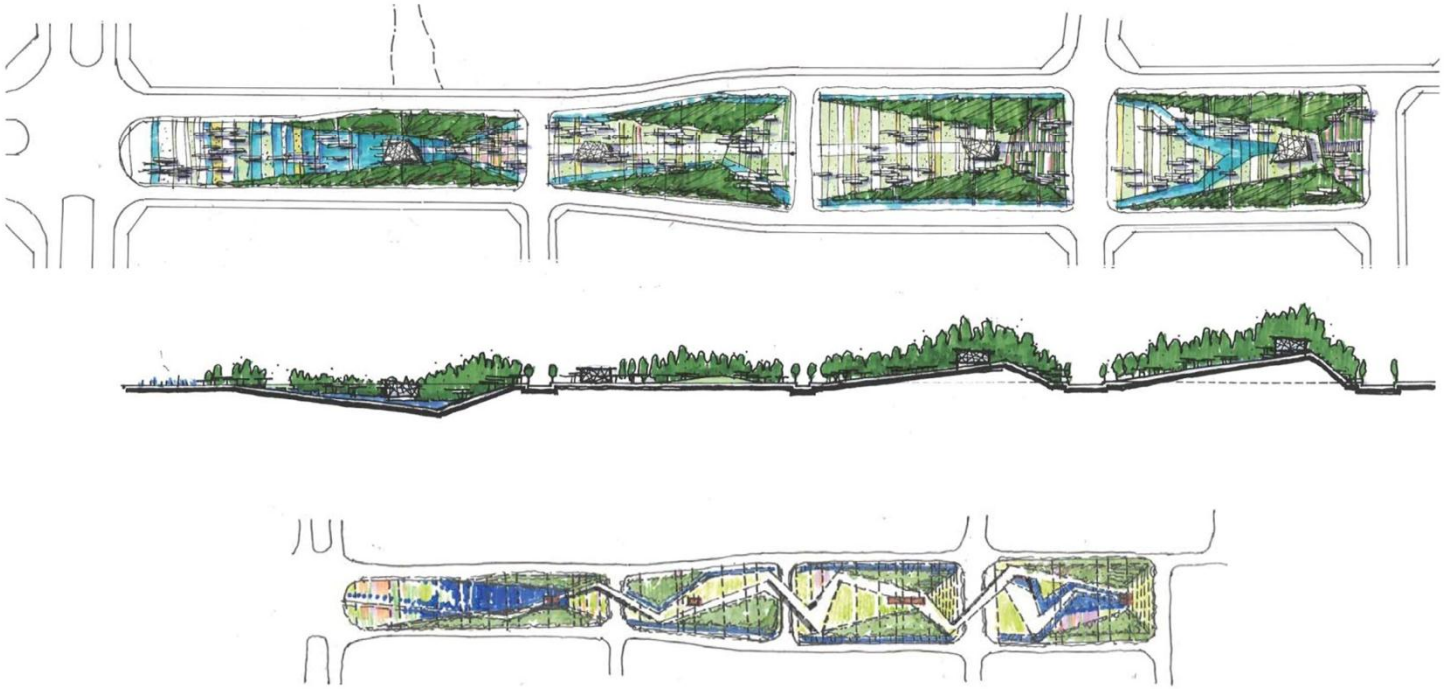

British Columbia
LANDSCAPE ARCHITECTS

Chong Qing Railway Axis Park, Chong Qing, China

Anna Liu, Greg Smallenberg, MBCSLA #186,
Jia Li, BCSLA Intern

British Columbia
LANDSCAPE ARCHITECTS

Jiao Nan Waterfront Planning, Qing Dao, China

Anna Liu, Greg Smallenberg, MBCSLA #186,
Jeffrey Staates, MBCSLA #278

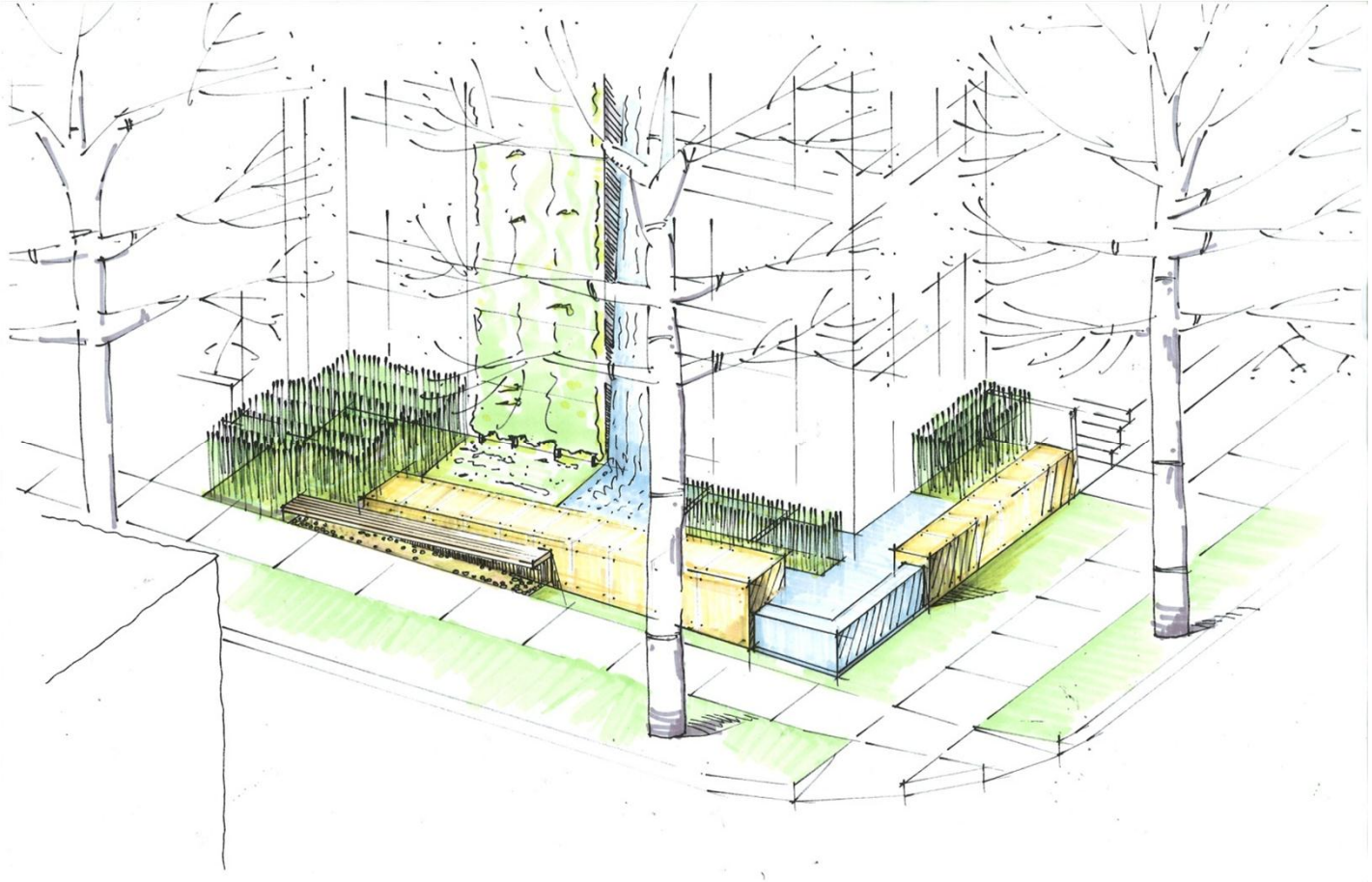

Water Feature, Vancouver, BC

Dan Yang, BCSLA Intern, Greg Smallenberg, MBCSLA #186, Jeffrey Staates, MBCSLA #278, Matthew Thomson, BCSLA Intern

British Columbia
LANDSCAPE ARCHITECTS

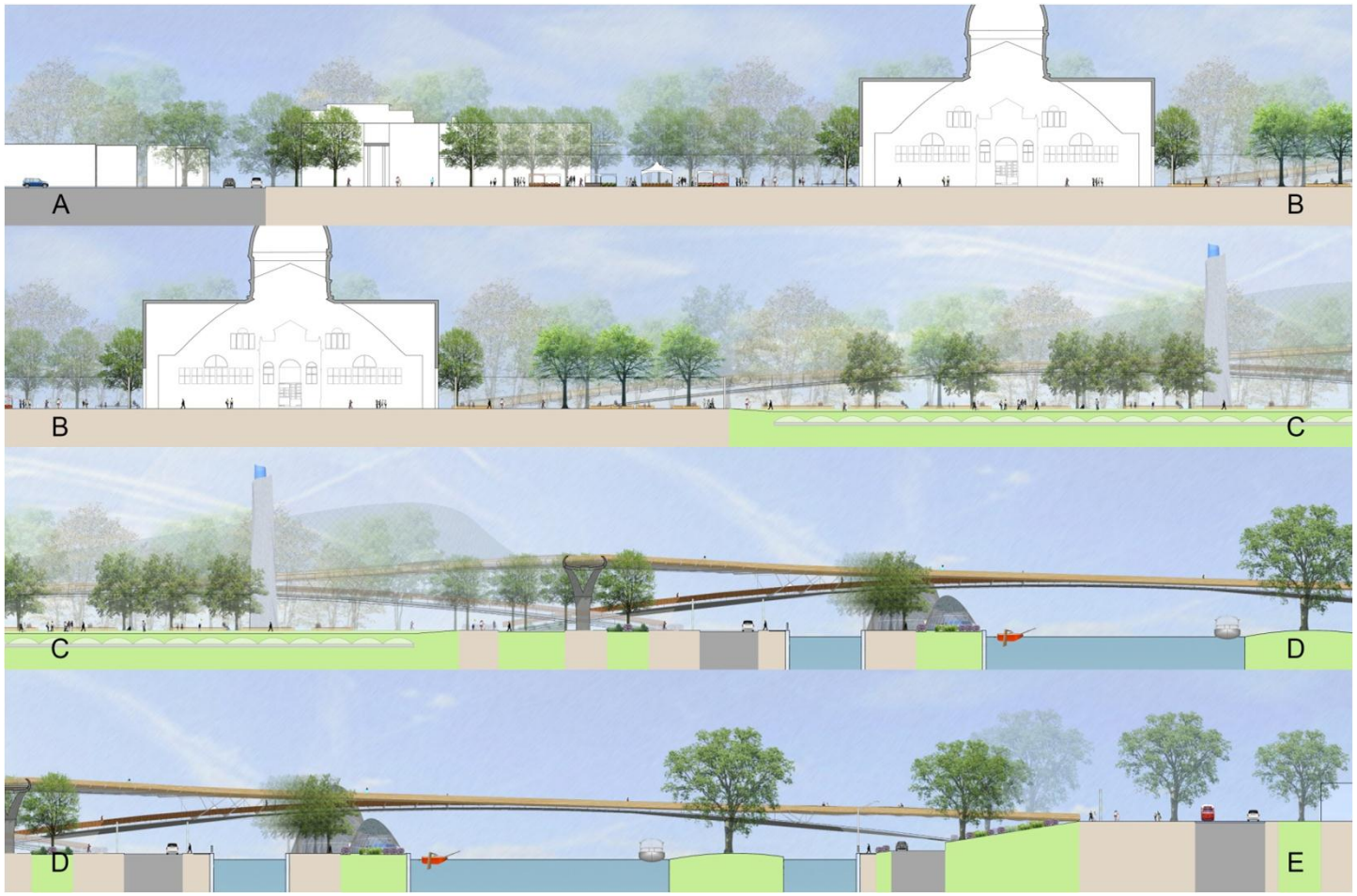

British Columbia
LANDSCAPE ARCHITECTS

Lansdown Park Section, Ottawa, Ontario

Dan Yang, BCSLA Intern, Greg Smallenberg, MBCSLA #186,
Jeffrey Staates, MBCSLA #278

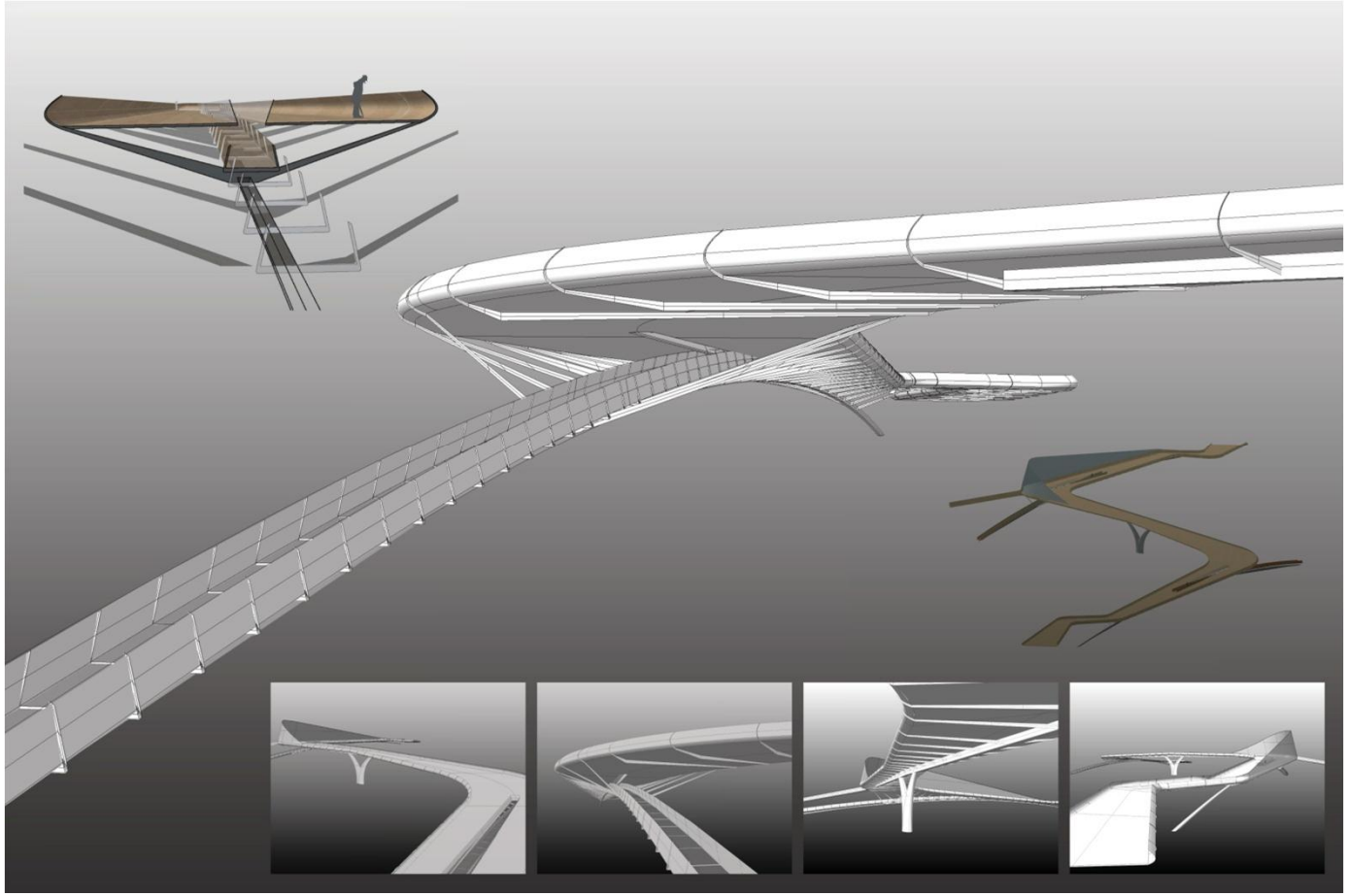

Pedestrian Bridge, Lansdowne Park, Ottawa, Ontario

Cherie Xiao, MBCSLA #440, Jeffrey Staates, MBCSLA #278,
Greg Smallenberg, MBCSLA #186

British Columbia
LANDSCAPE ARCHITECTS

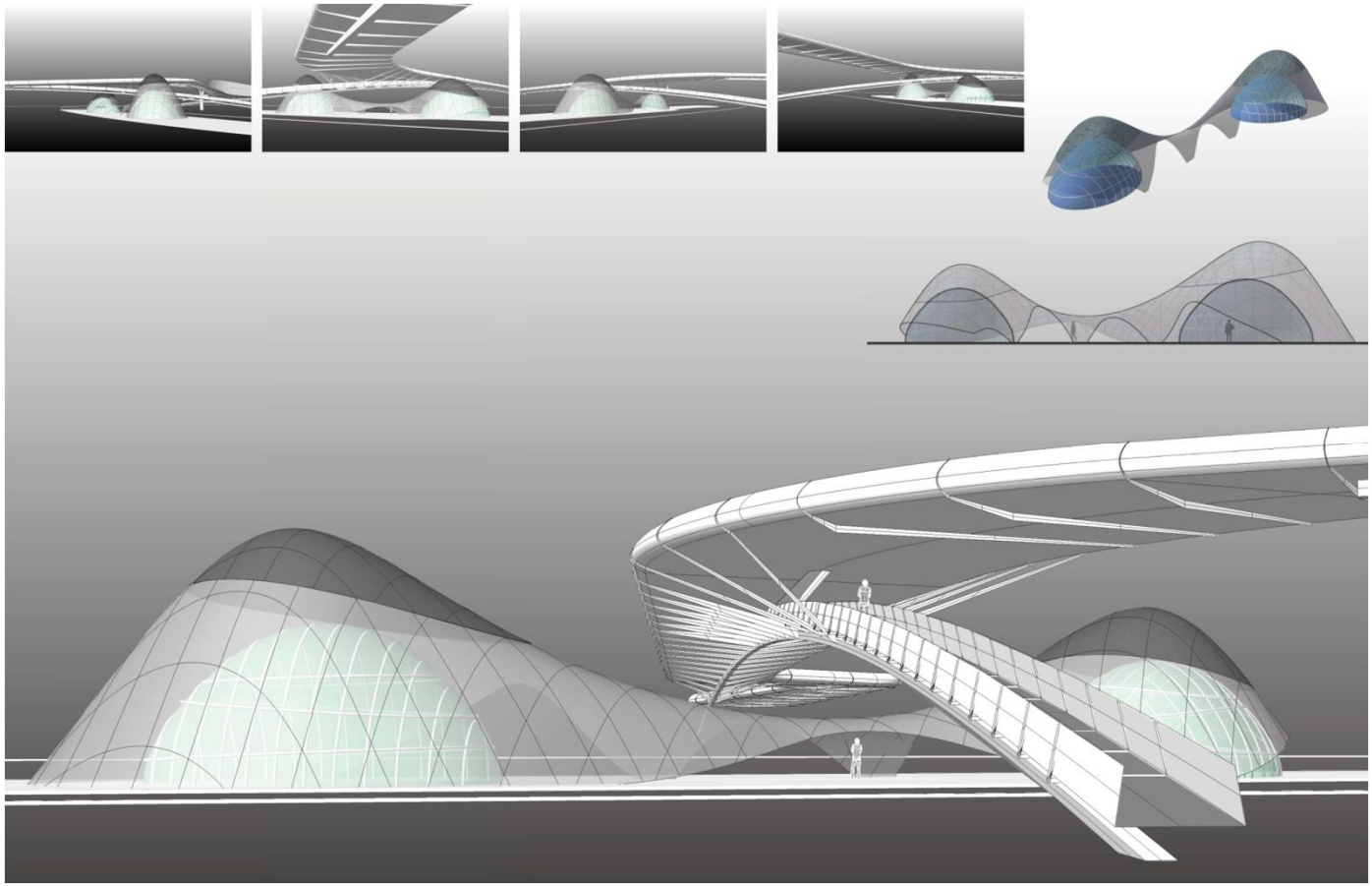

Island Pavilion, Lansdowne Park, Ottawa, Ontario

Cherie Xiao, MBCSLA #440, Jeffrey Staates, MBCSLA #278,
Greg Smallenberg, MBCSLA #186

British Columbia
LANDSCAPE ARCHITECTS

Underpass Park Lighting Study, Toronto, Ontario

Nathan Brightbill, BCSLA Intern, Greg Smallenberg, MBCSLA #186,
Jeffrey Staates, MBCSLA #278, Jia Li, BCSLA Intern

British Columbia
LANDSCAPE ARCHITECTS

Underpass Park Plan, Toronto, Ontario

Nathan Brightbill, BCSLA Intern, Greg Smallenberg, MBCSLA #186,
Jeffrey Staates, MBCSLA #278

British Columbia
LANDSCAPE ARCHITECTS

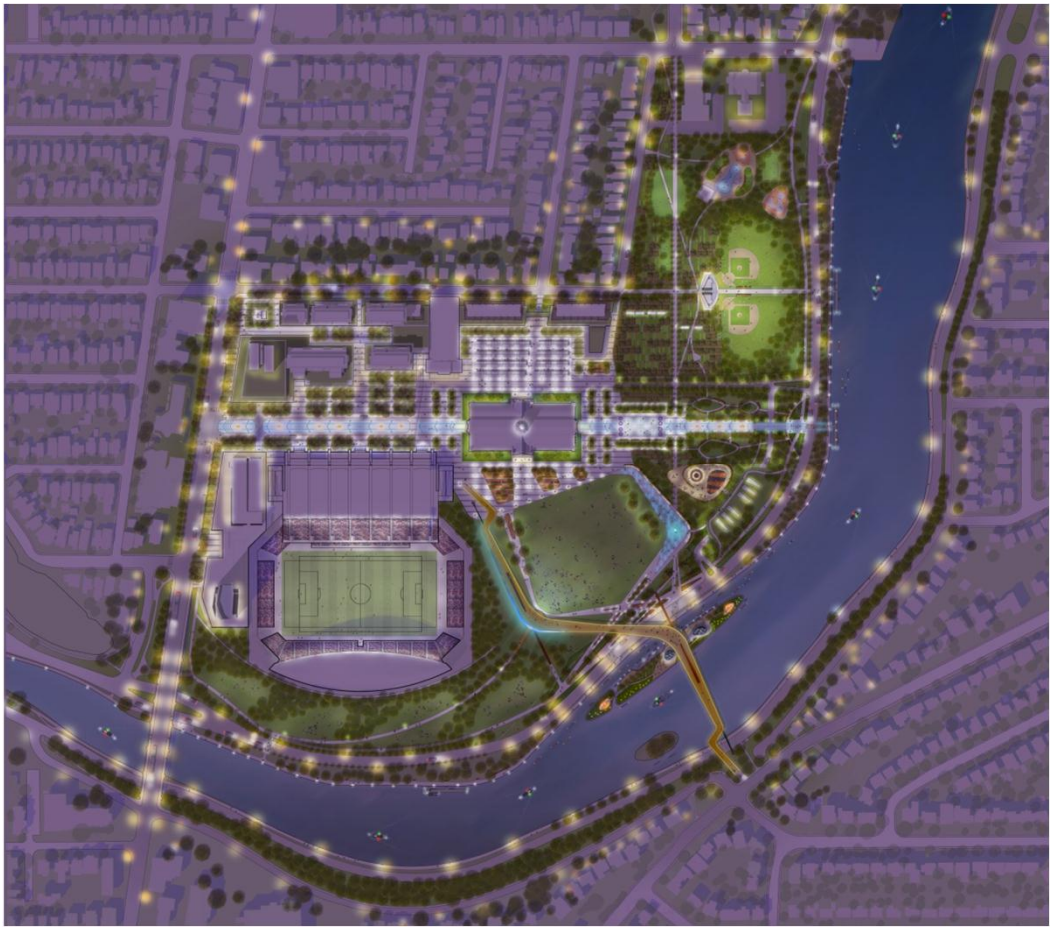

Lansdowne Park Night Plan, Ottawa, Ontario

Nathan Brightbill, BCSLA Intern, Greg Smallenberg, MBCSLA #186,
Jeffrey Staates, MBCSLA #278, Kelty McKinnon, MBCSLA #325,
Jia Li, BCSLA Intern

British Columbia
LANDSCAPE ARCHITECTS

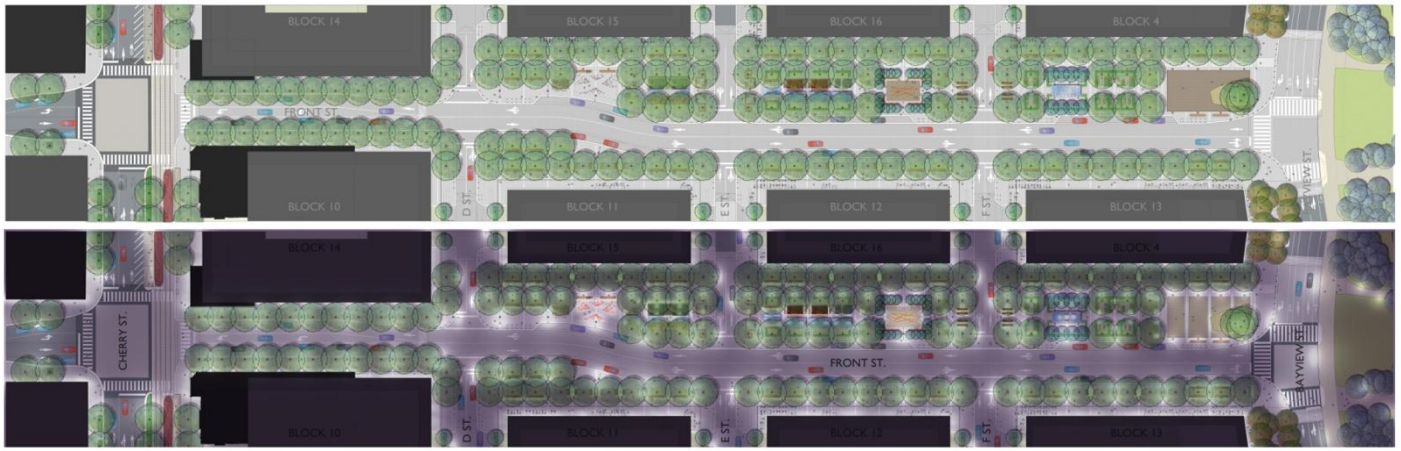

Front Street, Toronto Day and Night, Toronto, Ontario

Nathan Brightbill, BCSLA Intern, Greg Smallenberg, MBCSLA #186,
Jeffrey Staates, MBCSLA #278 (PM), Dan Yang, BCSLA Intern

British Columbia
LANDSCAPE ARCHITECTS

British Columbia
LANDSCAPE ARCHITECTS

72nd Avenue Residential Development, Surrey, British Columbia

Dan Van Haastrecht, BCSLA Intern, Jennifer Stamp, MBCSLA #310

Hastings Park Trail Development, Vancouver, British Columbia

Dan Van Haastrecht, BCSLA Intern, Jane Durante, MBCSLA #071,
Dylan Chernoff, MBCSLA #349

British Columbia
LANDSCAPE ARCHITECTS



Natures Gate Residential Development, Squamish, British Columbia

Dan Van Haastrecht, BCSLA Intern, Jennifer Stamp, MBCSLA #310

British Columbia
LANDSCAPE ARCHITECTS

North Shore Hospice Therapeutic Garden, North Vancouver, British Columbia

Dan Van Haastrecht, BCSLA Intern, Ken McKillop, MBCSLA #069

British Columbia
LANDSCAPE ARCHITECTS

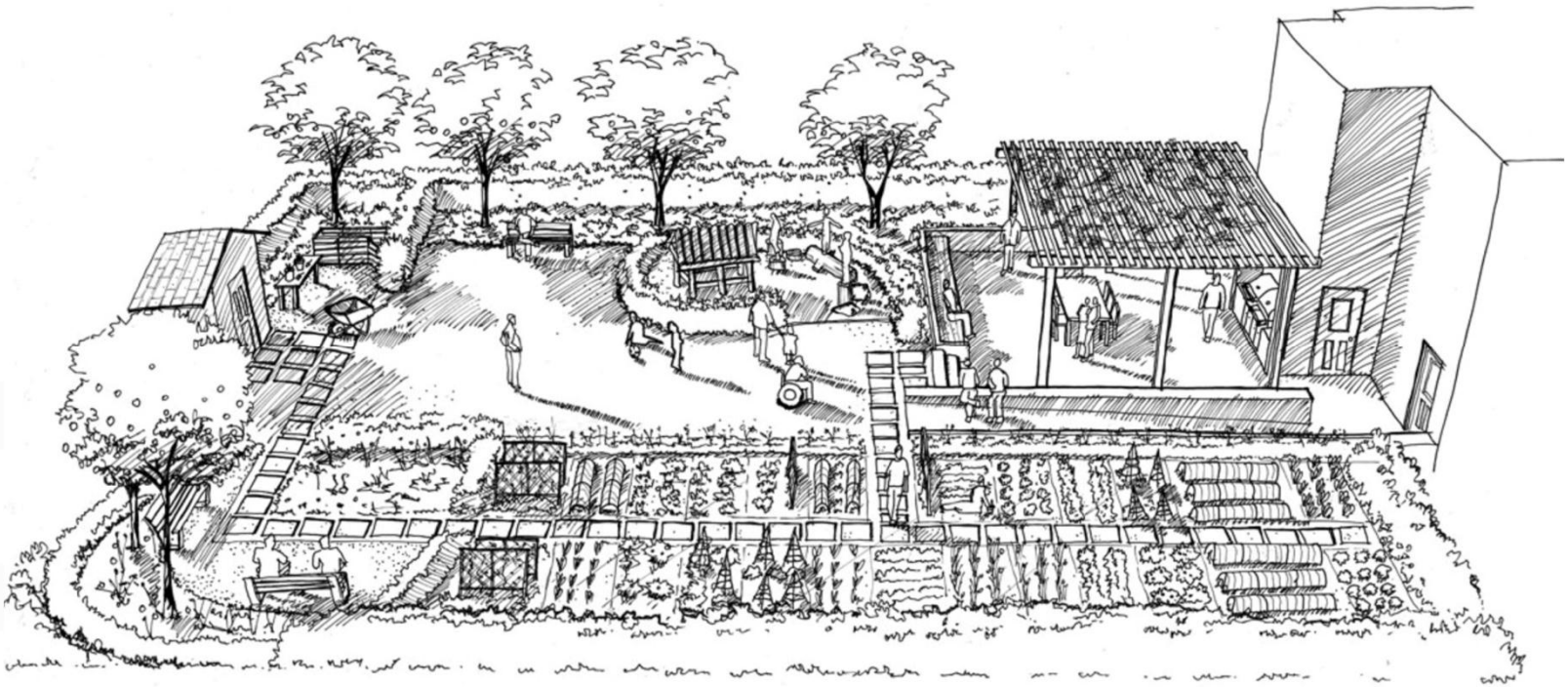

Urban Agricultural Guidelines Perspective, Vancouver, British Columbia

Dan Van Haastrecht, BCSLA Intern

British Columbia
LANDSCAPE ARCHITECTS

British Columbia
LANDSCAPE ARCHITECTS

Green, Nanaimo, British Columbia
Cameron Murray, MBCSLA #244

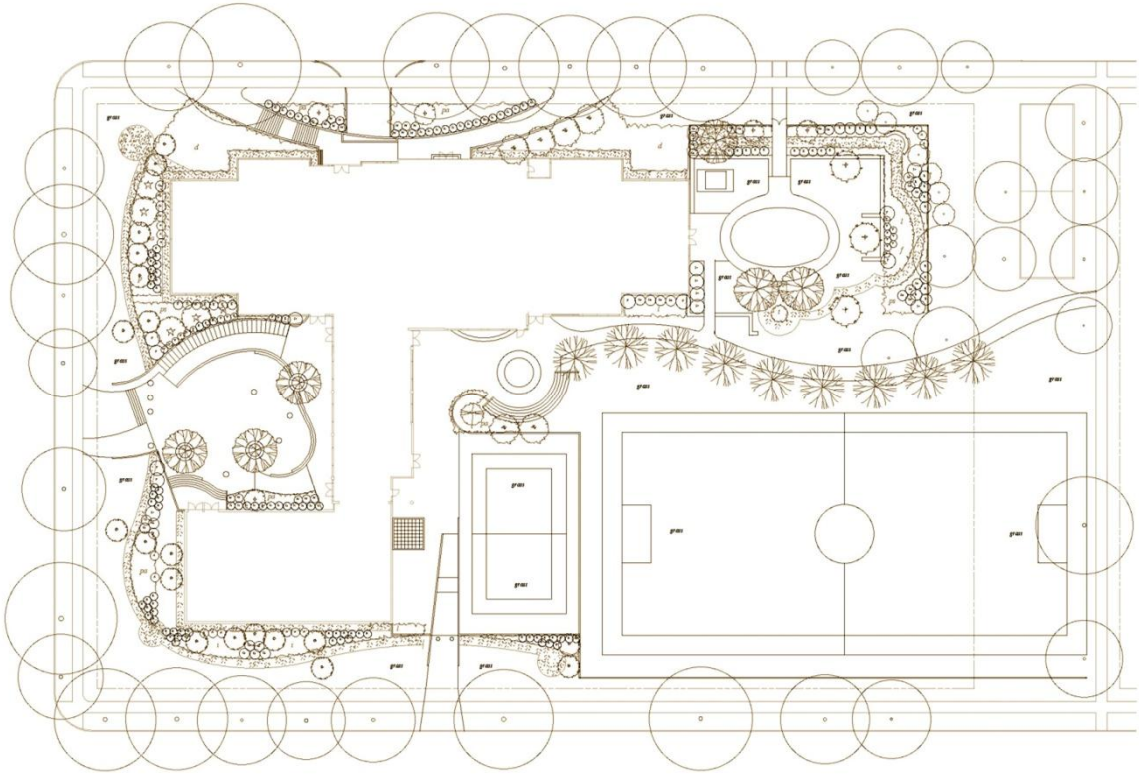

British Columbia
LANDSCAPE ARCHITECTS

Dickens, Vancouver, British Columbia
Cameron Murray, MBCSLA #244

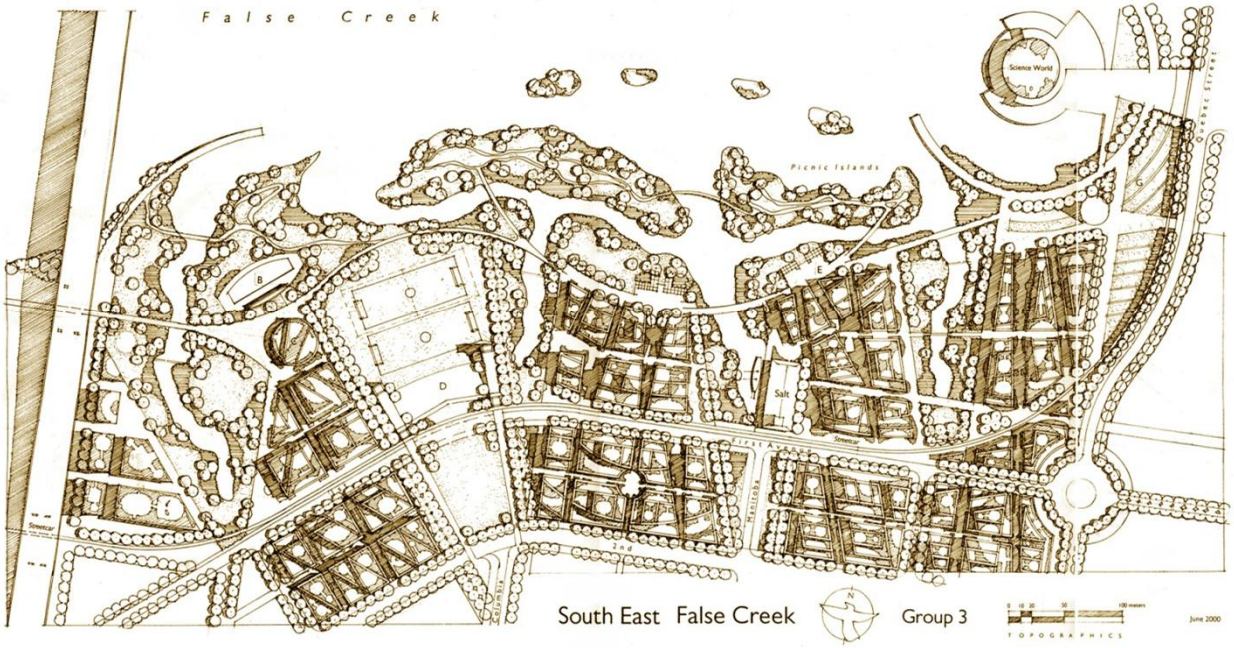

Creek, Vancouver, British Columbia

Cameron Murray, MBCSLA #244

British Columbia
LANDSCAPE ARCHITECTS

Brae, Fort Langley, British Columbia

Cameron Murray, MBCSLA #244, Will McKenna, MBCSLA #298

British Columbia
LANDSCAPE ARCHITECTS

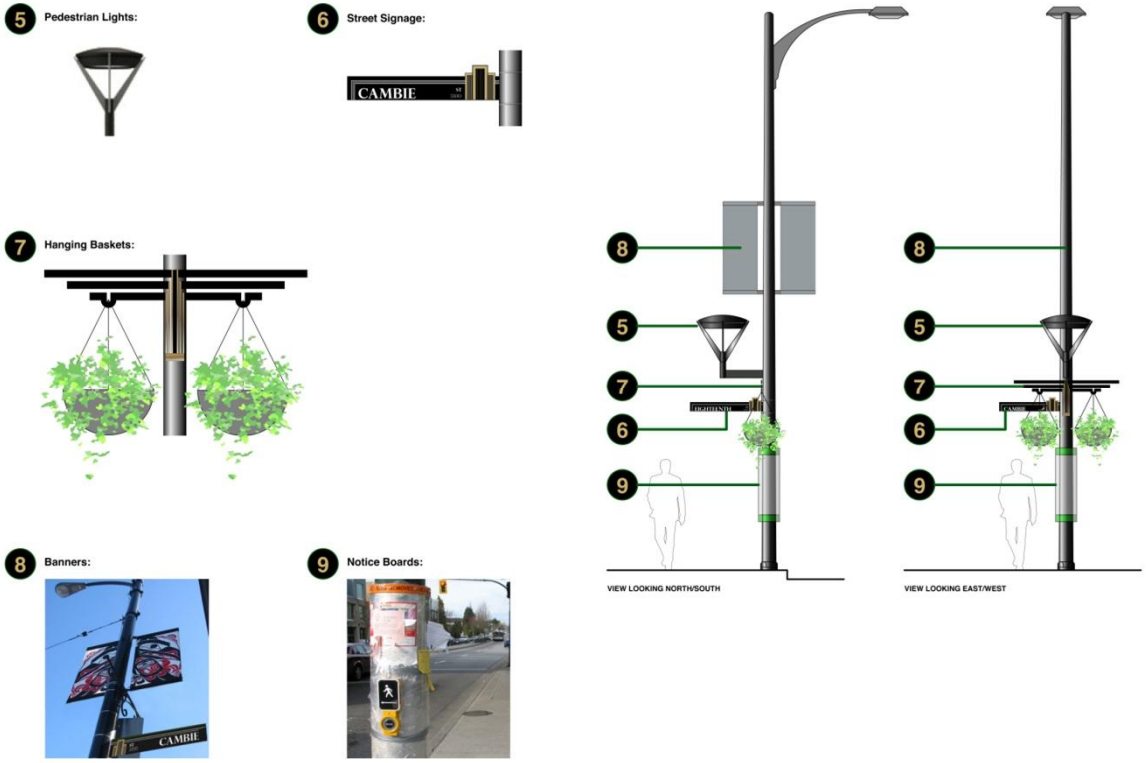

Streetscape Design Components, Cambie Village, Vancouver, British Columbia

Dylan Chernoff, MBCSLA #349

British Columbia
LANDSCAPE ARCHITECTS

Hand Sketch/Air Photo/Computer Graphic Overlay, SFU TASC Precinct Study,
Burnaby, British Columbia

Dylan Chernoff, MBCSLA #349

British Columbia
LANDSCAPE ARCHITECTS

British Columbia
LANDSCAPE ARCHITECTS

Lighting Study, Rooftop Terrace SFU, Burnaby, British Columbia

Dylan Chernoff, MBCSLA #349, Jane Durante, MBCSLA #071

Lighting Study, Vancouver City Hall, North Lawn Entry Plaza
Vancouver, British Columbia

Dylan Chernoff, MBCSLA #339

British Columbia
LANDSCAPE ARCHITECTS

EYE-LEVEL VIEW **LOOKING NORTH**

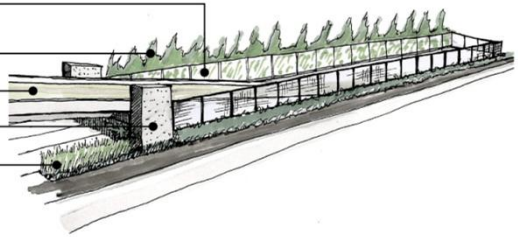

BIRD'S EYE VIEW **LOOKING NORTH WEST**

Hand Sketches, Canada Line Portal at Marine Drive, Vancouver, British Columbia

Dylan Chernoff, MBCSLA #339

British Columbia
LANDSCAPE ARCHITECTS



ACACIA
LANDSCAPE ARCHITECTURE & PLANNING

ACACIA LANDSCAPE INC.

3945 Grandis Place
Victoria, BC V8N 4H6
Tel. 250.595.0527
Fax. 250.479.2575

Mr. Stephen McLeish (BA, BLA)
Registered Landscape Architect
CSLA, BCSLA Member

Ogdon Point Aquarium

Victoria, B.C.

Design Visualization

Not To Scale

General Notes

1. This design is not to be used or copied without the written consent of Acacia Landscape Inc.
2. Do not scale the drawing - work to figured dimensions only.
3. Contractor to verify all dimensions on site. Report any discrepancies to Landscape Architect prior to proceeding with work.

Revision	Date

Drawn by: Acacia
Checked by: SML
October, 2010
A1

British Columbia
LANDSCAPE ARCHITECTS

Private Client (RFP), Victoria, British Columbia
Stephen McLeish, MBCSLA #339

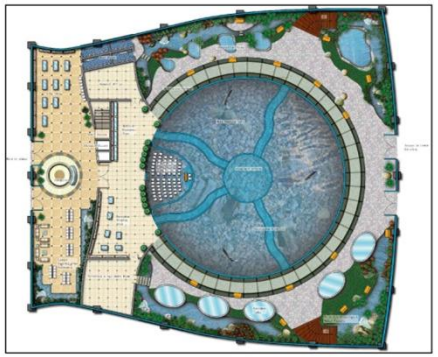

FIRST FLOOR

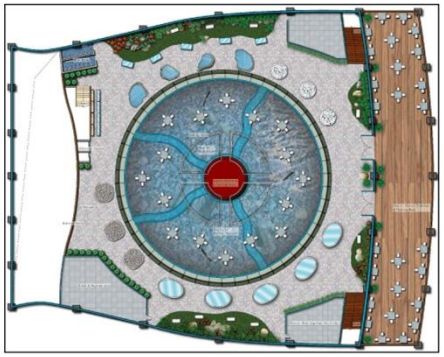

SECOND FLOOR

SECTION

ACACIA LANDSCAPE & PLANNING

ACACIA LANDSCAPE INC.

3945 Grandis Place
Victoria, BC V8N 4H6
Tel. 250.595.0527
Fax. 250.479.2575

Mr. Stephen McLeish (BA, BLA)
Registered Landscape Architect
CSLA, BCSLA Member

Ogdon Point Aquarium

Victoria, B.C.

Design Visualization

Not To Scale

General Notes

1. This design is not to be used or copied without the written consent of Acacia Landscape Inc.
2. Do not scale the drawing - work to figured dimensions only.
3. Contractor to verify all dimensions on site. Report any discrepancies to Landscape Architect prior to proceeding with work.

Revision	Date

Drawn by: Acacia

Checked by: SML

October, 2010

A2

British Columbia
LANDSCAPE ARCHITECTS

Private Client (RFP), Victoria, British Columbia
Stephen McLeish, MBCSLA #339

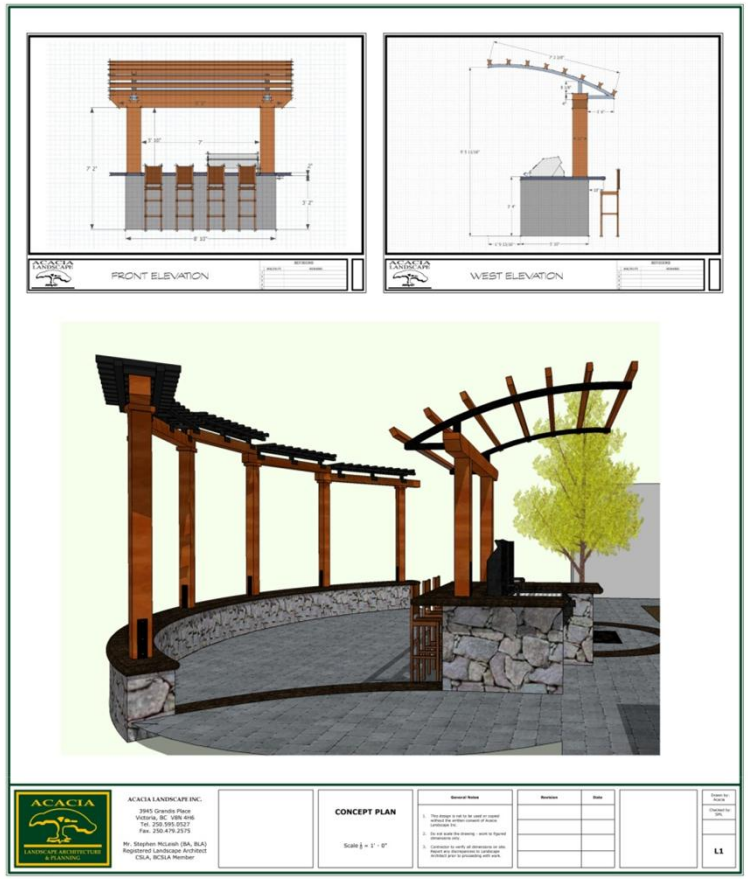

British Columbia
LANDSCAPE ARCHITECTS

Private Client (RFP), Victoria, British Columbia

Stephen McLeish, MBCSLA #339

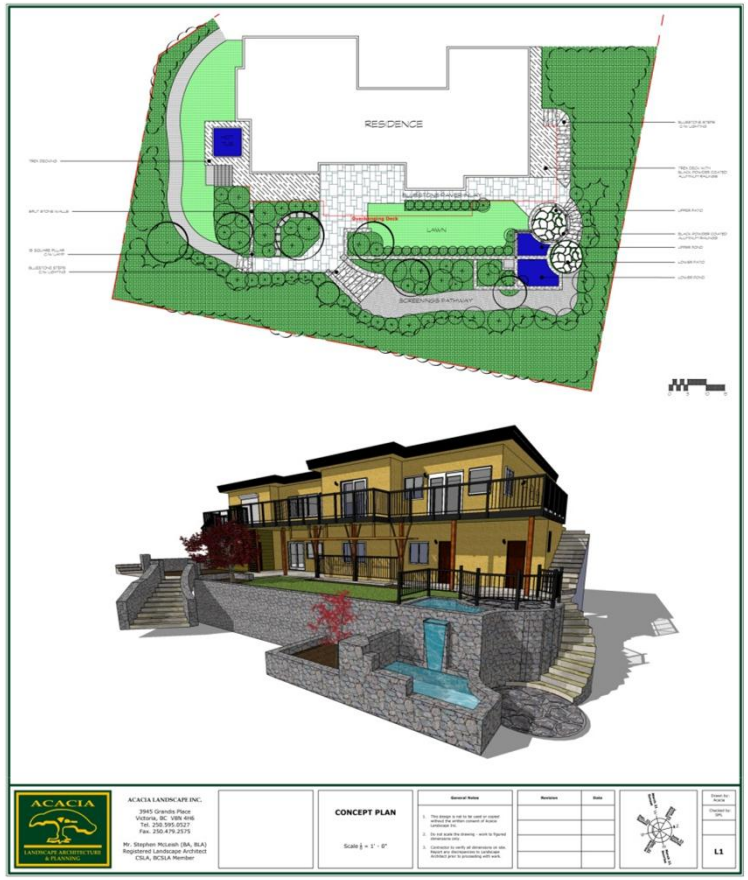

Private Client, Victoria, British Columbia

Stephen McLeish, MBCSLA #339

British Columbia
LANDSCAPE ARCHITECTS

ACACIA
LANDSCAPE ARCHITECTURE & PLANNING

ACACIA LANDSCAPE INC.

3945 Grandis Place
Victoria, BC V8N 4H6
Tel. 250.595.0527
Fax. 250.479.2575

Mr. Stephen McLeish (BA, BLA)
Registered Landscape Architect
CSLA, BCSLA Member

Design Visualization

Not To Scale

General Notes

1. This design is not to be used or copied without the written consent of Acacia Landscape Inc.
2. Do not scale the drawing - work to figured dimensions only.
3. Contractor to verify all dimensions on site. Report any discrepancies to Landscape Architect prior to proceeding with work.

Revision	Date

Drawn by: Acacia
Checked by: SML
October, 2010
A7

British Columbia
LANDSCAPE ARCHITECTS

Private Client, Victoria, British Columbia
Stephen McLeish, MBCSLA #339

Metroplace, Burnaby, British Columbia

Pascale Cometto, BCSLA Intern, Jennifer Stamp, MBCSLA #310

British Columbia
LANDSCAPE ARCHITECTS

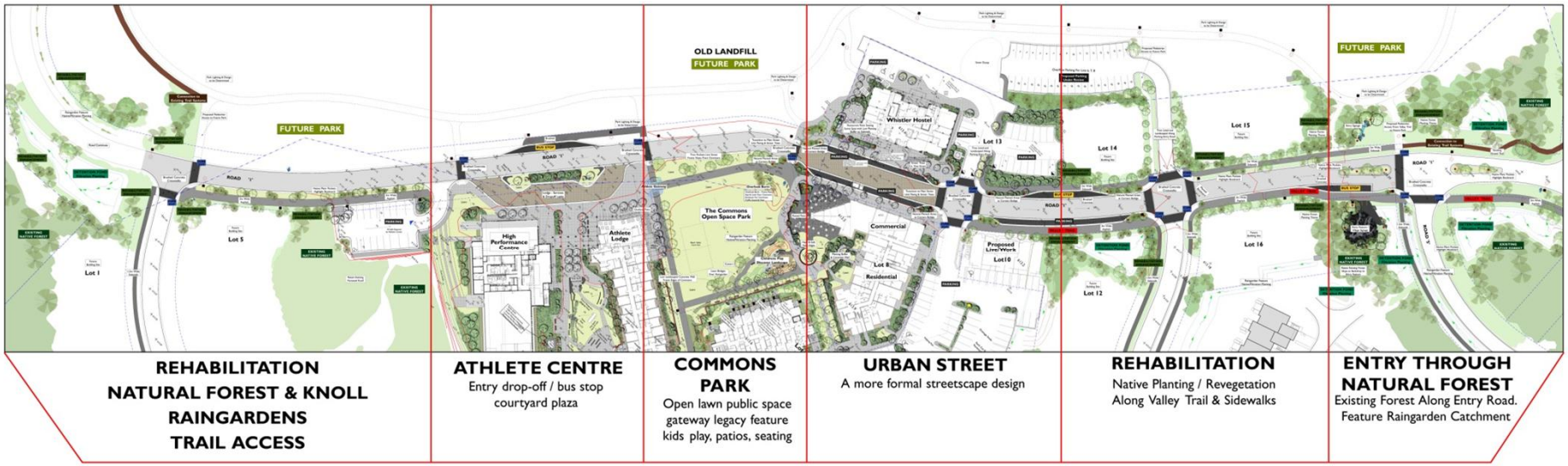

RHYTHM

British Columbia
LANDSCAPE ARCHITECTS

Whistler Athlete Village Streetscape, Whistler, British Columbia

Tom Barratt, MBCSLA #145, Laurelin Fondacaro, BCSLA Intern

Plaza Plan and 3D Rendering, Golden, British Columbia

Tom Barratt, MBCSLA #145, Kim Rooney

British Columbia
LANDSCAPE ARCHITECTS

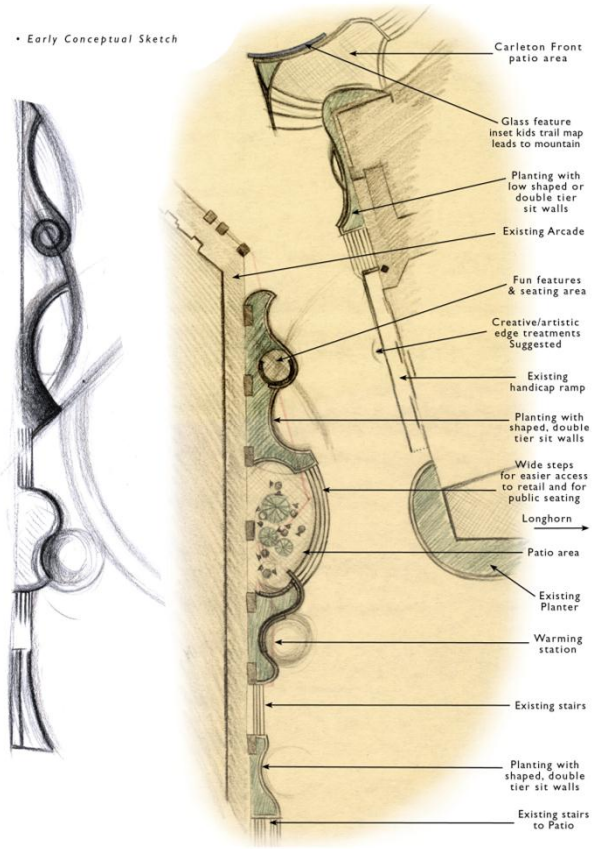

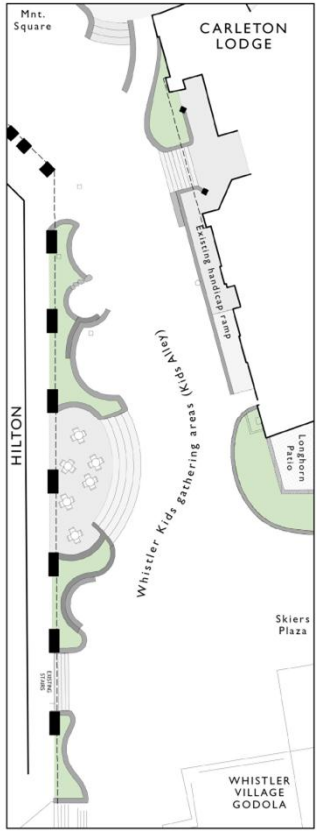

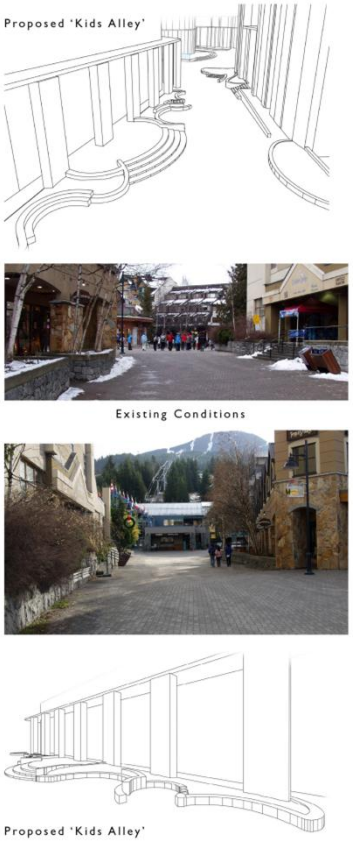

Whistler ñKids AlleyòLesson Staging Area Concept Plans,
Whistler, British Columbia

Tom Barratt, MBCSLA # 145,
Laurelin Fondacaro, BCSLA Intern, Jill Anholt

British Columbia
LANDSCAPE ARCHITECTS

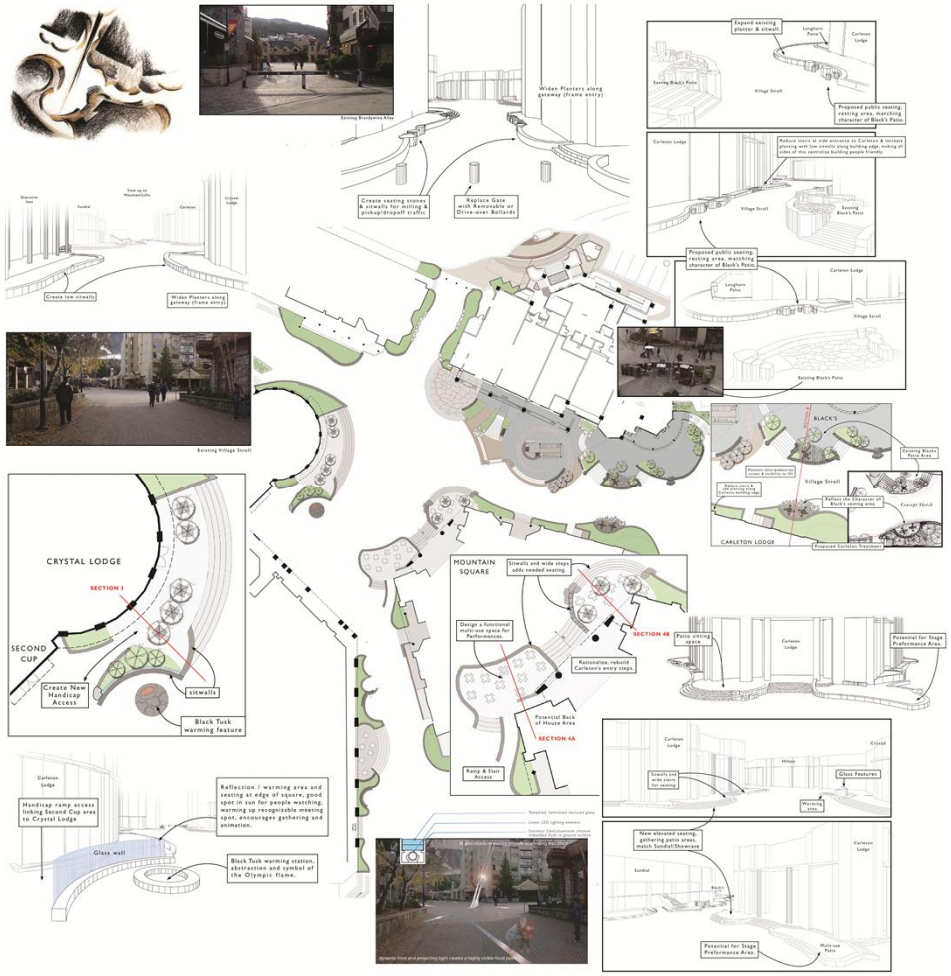

Whistler Mountain Square Concepts and Visualization Collage
Whistler, British Columbia

Tom Barratt, MBCSLA #145, Laurelin Fondacaro, BCSLA Intern,
Jill Anholt, Robert Studer

British Columbia
LANDSCAPE ARCHITECTS

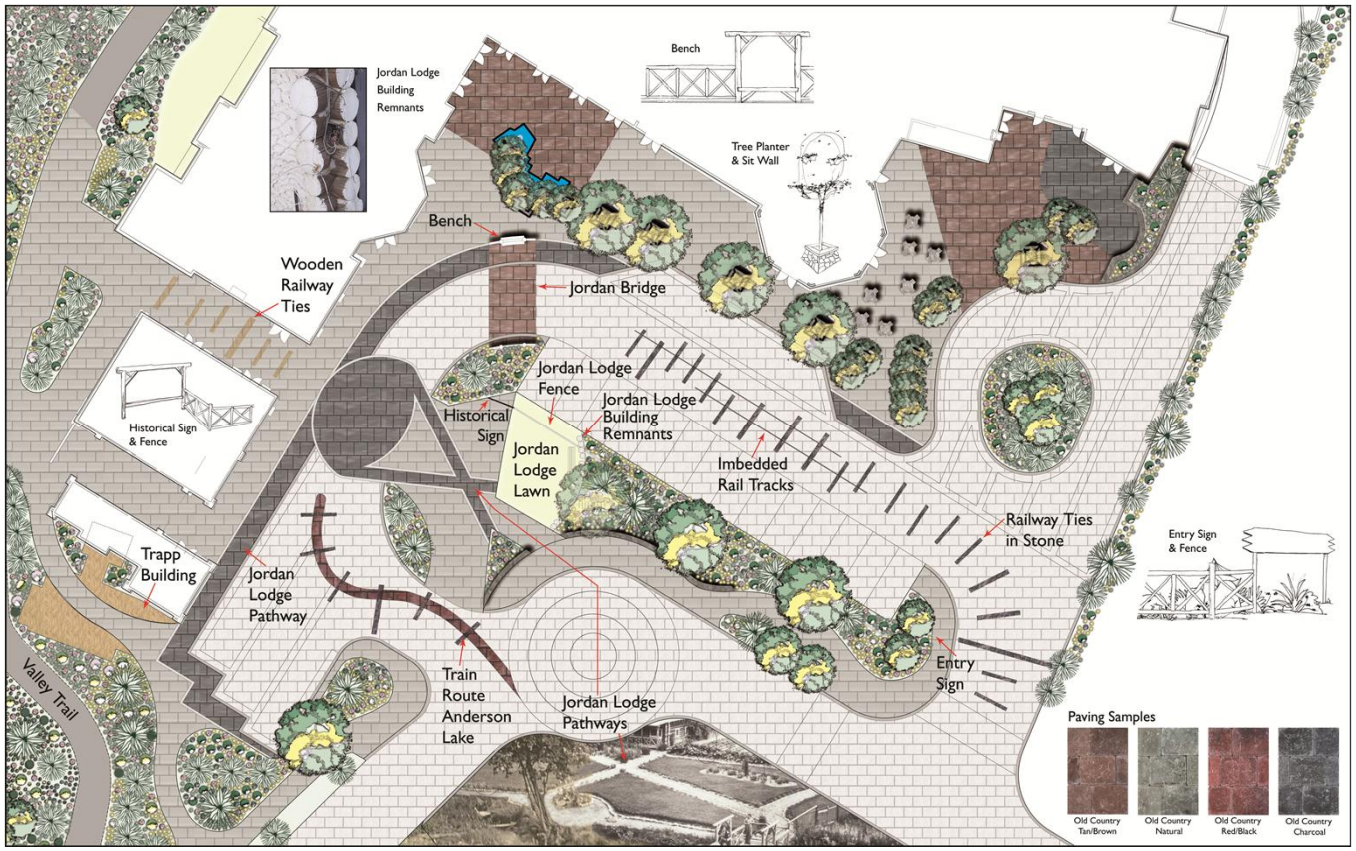

Nita Lake Lodge Historical Elements, Whistler, British Columbia

Tom Barratt, MBCSLA #145,
Laurelin Fondacaro, BCSLA Intern, Jeremy Burrows

British Columbia
LANDSCAPE ARCHITECTS



Ladysmith Downtown Revitalization, Ladysmith, British Columbia

Robert Evans, MBCSLA #217

British Columbia
LANDSCAPE ARCHITECTS

Okanagan College Campus Plan, Kelowna, British Columbia

Robert Evans, MBCSLA #217

British Columbia
LANDSCAPE ARCHITECTS

Penticton Waterfront Master Plan, Penticton, British Columbia

Robert Evans, MBCSLA #217

British Columbia
LANDSCAPE ARCHITECTS



British Columbia
LANDSCAPE ARCHITECTS

Kamloops Heritage Plaza, Kamloops, British Columbia
Robert Evans, MBCSLA #217

Quail Ridge Village Centre Concept,
Quail Ridge, British Columbia
Robert Evans, MBCSLA #217

British Columbia
LANDSCAPE ARCHITECTS



British Columbia
LANDSCAPE ARCHITECTS

Wing Sang Roof Garden, Vancouver, British Columbia

Alison Magill, Jonathan Losee, MBCSLA #111



British Columbia
LANDSCAPE ARCHITECTS

Evergreen Concept 2, Coquitlam, British Columbia

Don Crockett, MBCSLA #205

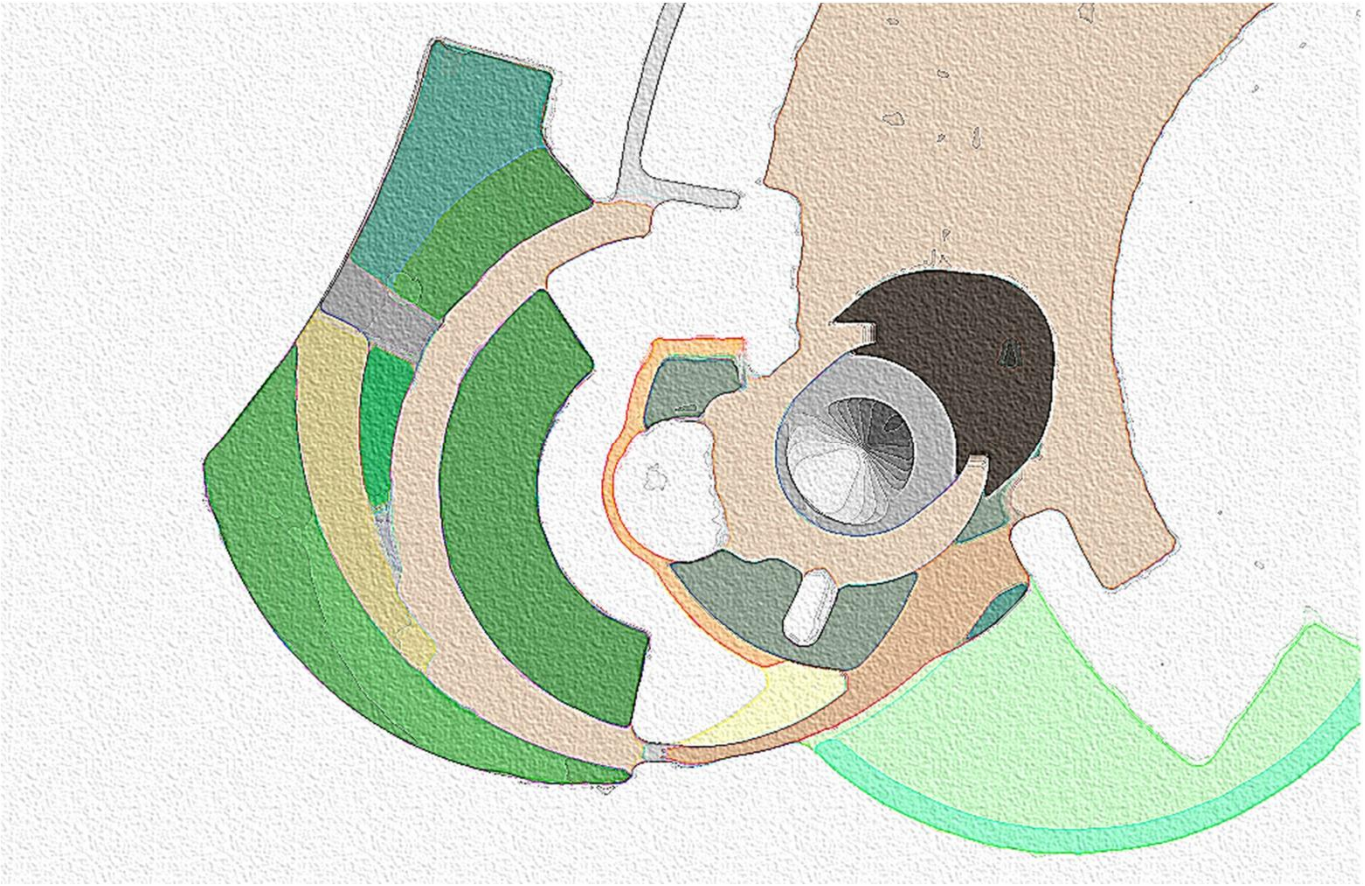

Port Moody Civic Amphitheatre Plan Rendering,
Port Moody, British Columbia
Don Crockett, MBCSLA #205

British Columbia
LANDSCAPE ARCHITECTS

Ridgeway Mews, Coquitlam, British Columbia

Don Crockett, MBCSLA #205

British Columbia
LANDSCAPE ARCHITECTS

Aldergrove Green Street, Aldergrove, British Columbia

Don Crockett, MBCSLA #205

British Columbia
LANDSCAPE ARCHITECTS



Evergreen Concept 1, Coquitlam, British Columbia

Don Crockett, MBCSLA #205

British Columbia
LANDSCAPE ARCHITECTS



British Columbia
LANDSCAPE ARCHITECTS

Choroni, Venezuela

Maria Bernstein, Jeff Cutler, MBCSLA #273

British Columbia
LANDSCAPE ARCHITECTS

Monsoon Capture, Mumbai, India

Maria Bernstein, Jeff Cutler, MBCSLA #273

Cultivation Cells, Mumbai, India

Maria Bernstein, Jeff Cutler, MBCSLA #273

British Columbia
LANDSCAPE ARCHITECTS

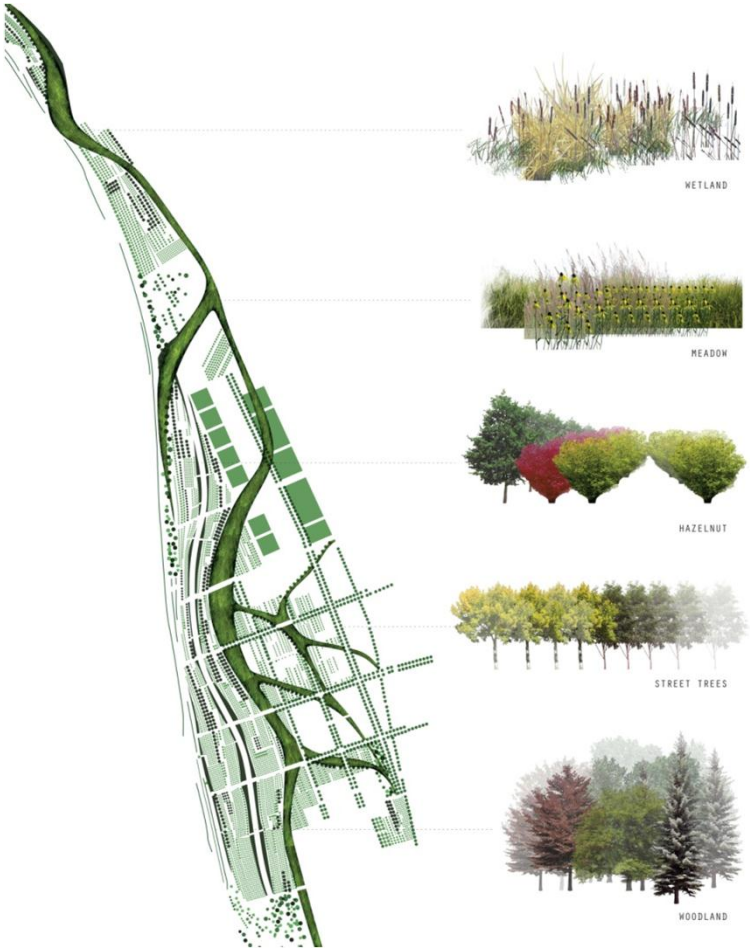

Planting Index and Plan, Pittsburgh, Pennsylvania

Maria Bernstein, Jeff Cutler, MBCSLA #273

British Columbia
LANDSCAPE ARCHITECTS



Forest Transect, Philadelphia, Pennsylvania

Maria Bernstein, Jeff Cutler, MBCSLA #273

British Columbia
LANDSCAPE ARCHITECTS

British Columbia
LANDSCAPE ARCHITECTS

Hand Drawing, Rome, Italy
Jenny H.P. Liu, MBCSLA #309

British Columbia
LANDSCAPE ARCHITECTS

Mixed Use Development, Kamloops, British Columbia

Jenny H.P. Liu, MBCSLA #309

British Columbia
LANDSCAPE ARCHITECTS

Garden Design (Rain Garden), Delta, British Columbia

Jenny H.P. Liu, MBCSLA #309

The Velva Vista, Vernon, British Columbia

Jenny H.P. Liu, MBCSLA #309

British Columbia
LANDSCAPE ARCHITECTS

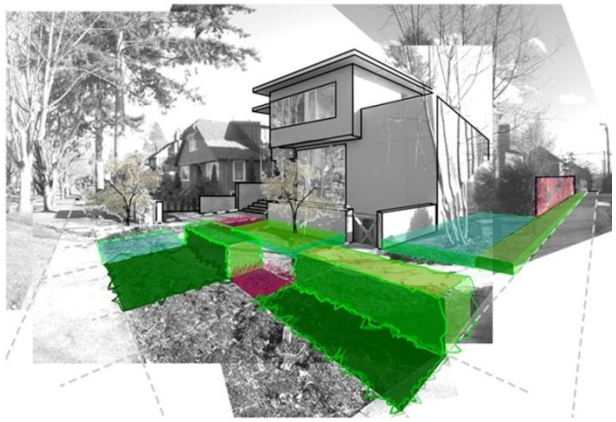

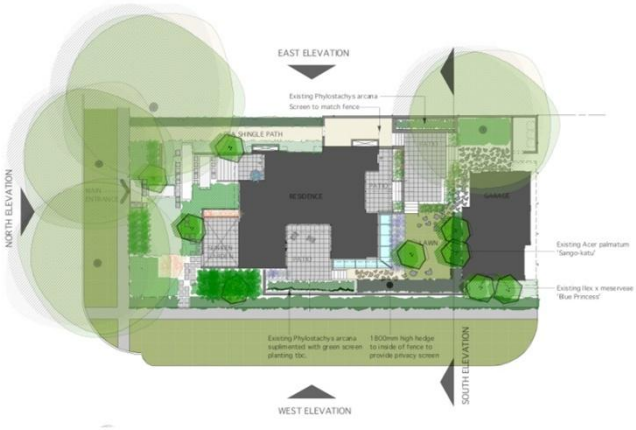

British Columbia
LANDSCAPE ARCHITECTS

Dunbar Private Residence, Vancouver, British Columbia

Julian Pattison, MBCSLA #411

precedent images

precedent plant images

British Columbia
LANDSCAPE ARCHITECTS

North Vancouver Private Residence
North Vancouver, British Columbia
Julian Pattison, MBCSLA #411

Roof Deck Render, Vancouver, British Columbia

Julian Pattison, MBCSLA #411

British Columbia
LANDSCAPE ARCHITECTS

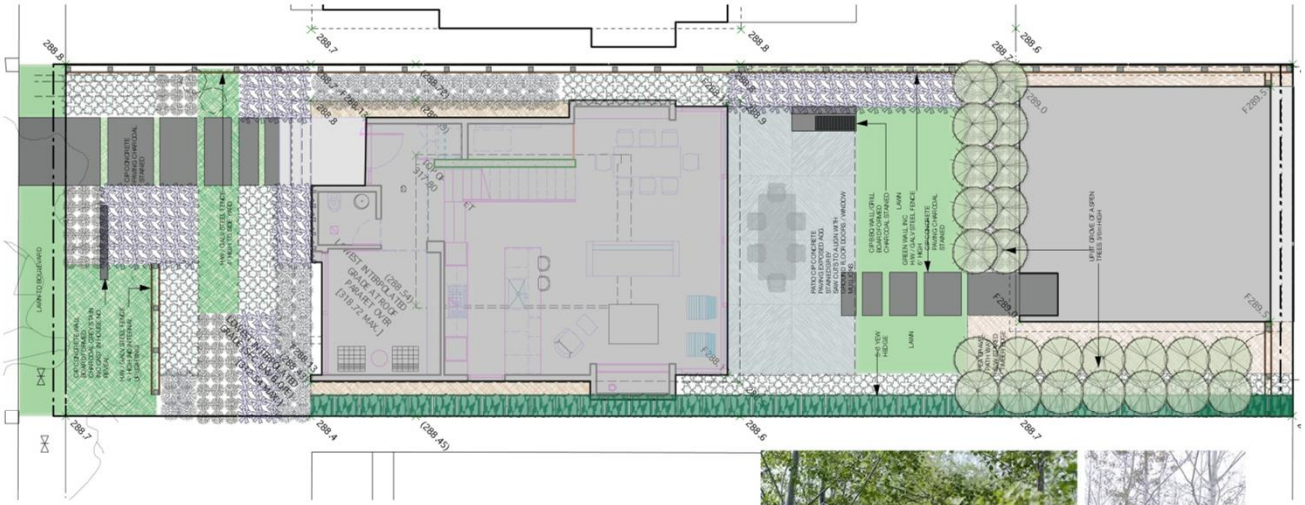

Point Grey Private Residence
Vancouver, British Columbia
Julian Pattison, MBCSLA #411

British Columbia
LANDSCAPE ARCHITECTS

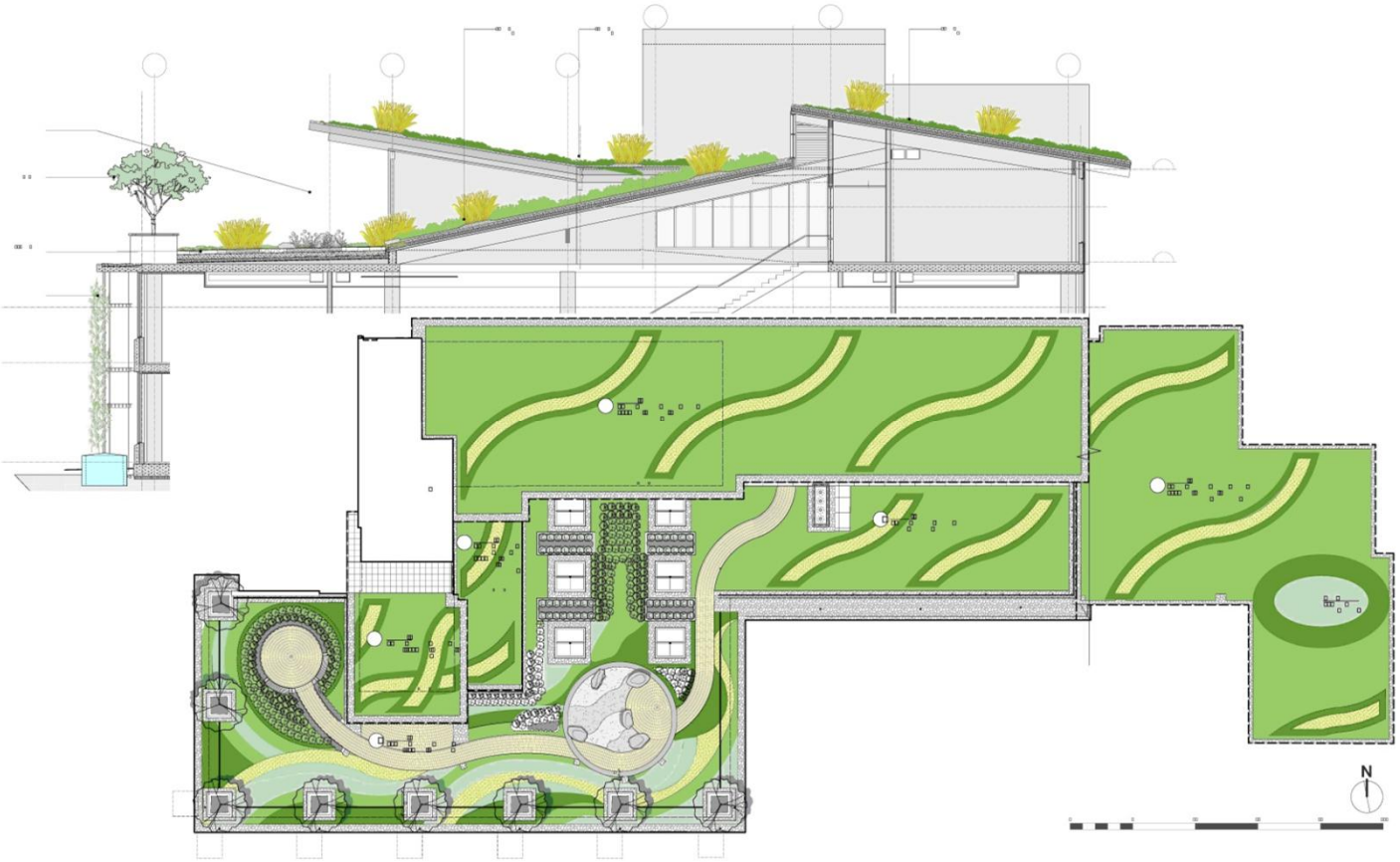

Vancouver Island University Cowichan Place Green Roof

Duncan, British Columbia

Randy Sharp, MBCSLA #092

British Columbia
LANDSCAPE ARCHITECTS

British Columbia
LANDSCAPE ARCHITECTS

Renewal Parks Courtyard, Vancouver, British Columbia

Randy Sharp, MBCSLA #092

British Columbia
LANDSCAPE ARCHITECTS

Willoughby Town Centre, Langley, British Columbia

Randy Sharp, MBCSLA #092



Climate Adapted Design ï A Lecture, Various

Randy Sharp, MBCSLA #092

British Columbia
LANDSCAPE ARCHITECTS

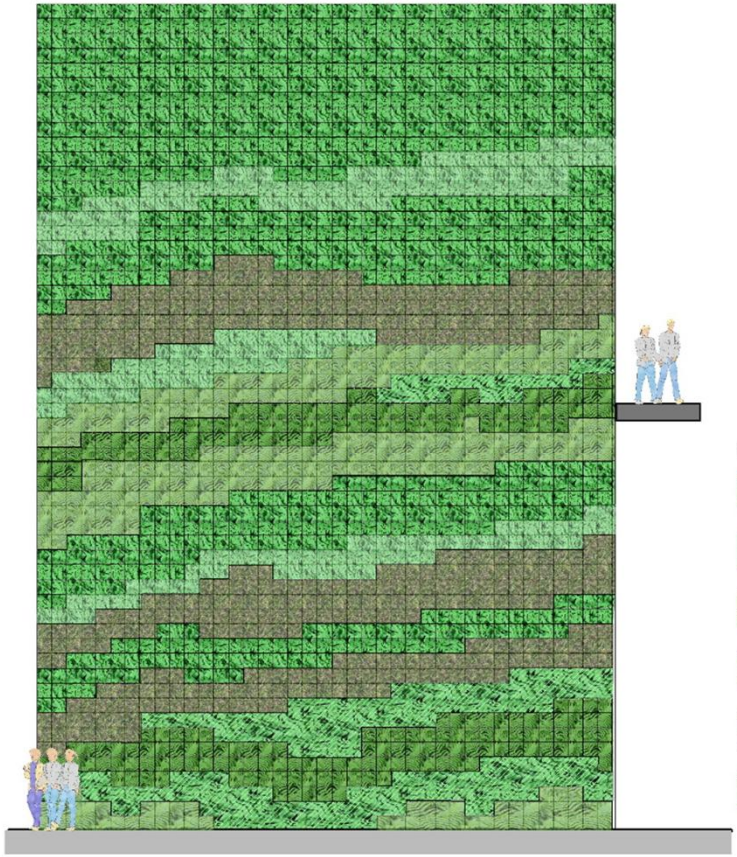

PLANT LEGEND

874 Standard: Euonymus japonicus 'Microphyllus'

218 Standard: Euonymus japonicus 'Albovariegatus'

219 Custom: Polypodium glycyrrhiza

219 Custom: Dryopteris expansa

436 Custom: Ophiopogon japonicus 'Nana'

218 Custom: Wildflower

1 GREEN WALL PLANTING PLAN
Scale: 1/8" = 1'-0"

YVR Canada Line Green Wall, Richmond, British Columbia

Randy Sharp, MBCSLA #092

British Columbia
LANDSCAPE ARCHITECTS